
APPENDIX B-1: CITY OF GILROY STANDARD CROSS SECTIONS

CITY OF GILROY TRAFFIC CIRCULATION MASTER PLAN
BRIDGE CROSS SECTION DETAIL

STREET CROSS SECTION: 1. Example Road

STREET CLASSIFICATION: 2-Lane Arterial

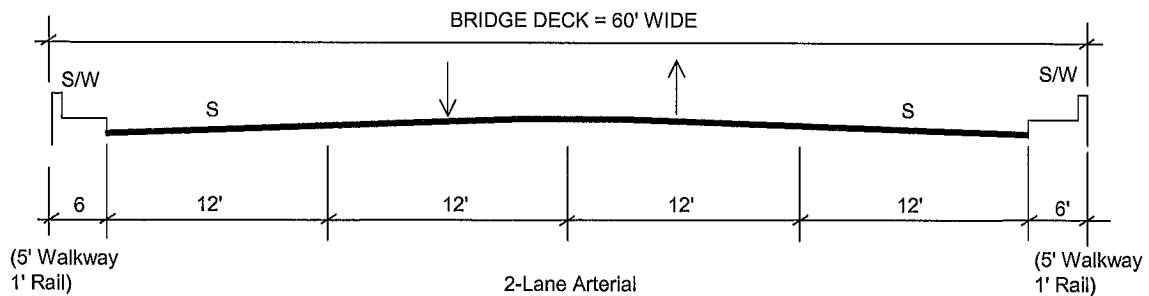
BIKE LANE CLASSIFICATION: Class 2

STREET LENGTH: N/A

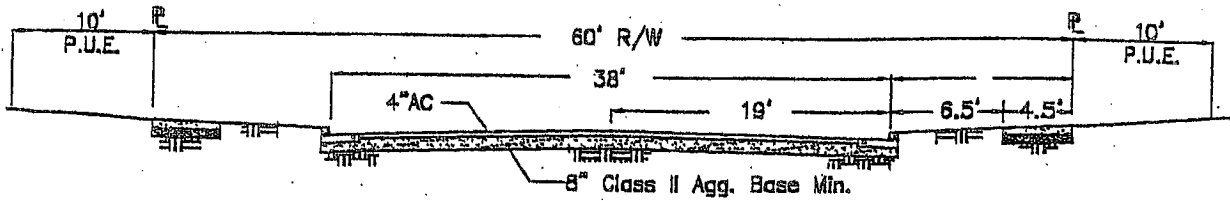
BETWEEN: A Street and B Street

FUTURE FC-FC/EP-EP: 48'

The bridge deck width includes the curb to curb pavement measurements of the street cross section plus the provision of two sidewalks on each side according to Caltrans standards.



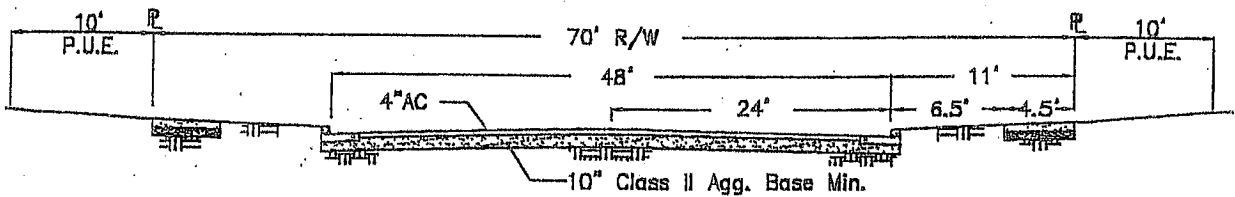
P.U.E. = Public Use Easement



Local

T.I. = 6.5 Minimum

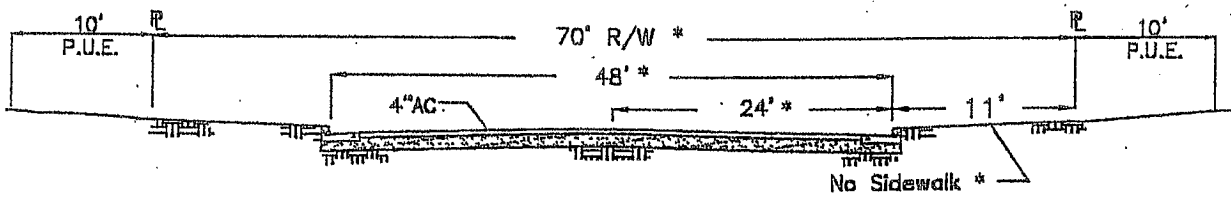
P.U.E. = Public Use Easement



Collector

T.I. = 6.5 Minimum

P.U.E. = Public Use Easement



Industrial

T.I. = 8.0

STREET SECTIONS

CITY OF GILROY

STANDARD SPECIFICATIONS & DETAILS

DRAWN BY: KJP/LNP

CHECKED BY: DN

LAST REVISED: 1/98

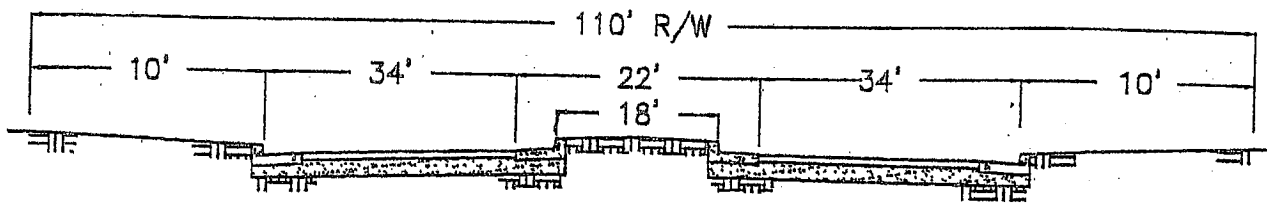
SCALE:

N.T.S

APPROVED BY:

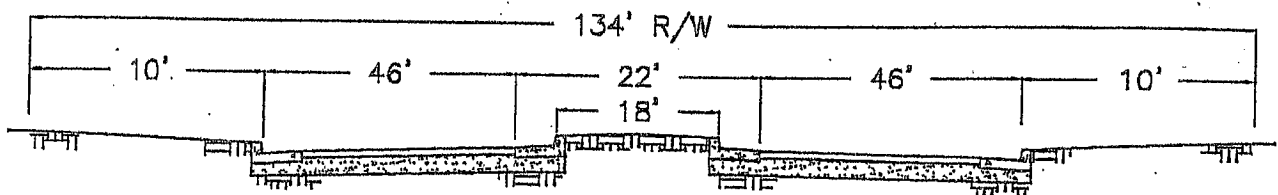
CITY ENGINEER:

DRAWING NO.: STR-2



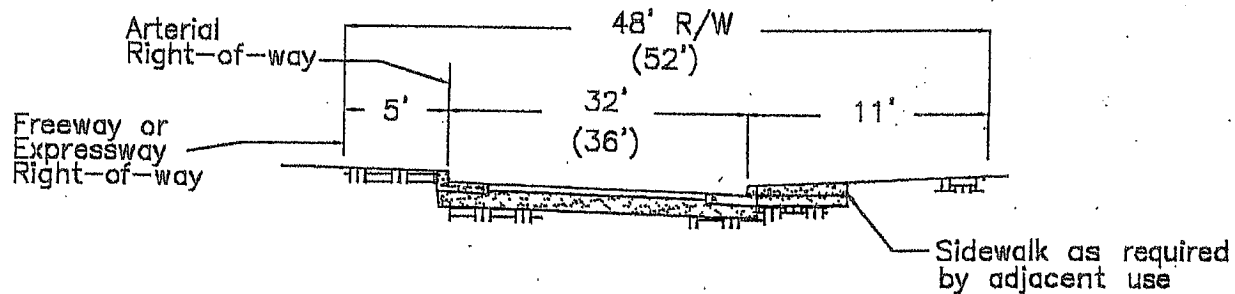
T.I. = 8.0 Minimum

4-Lane Expressway



T.I. = 8.0

6-Lane Expressway



Frontage Road

() Industrial Standad

STREET SECTIONS

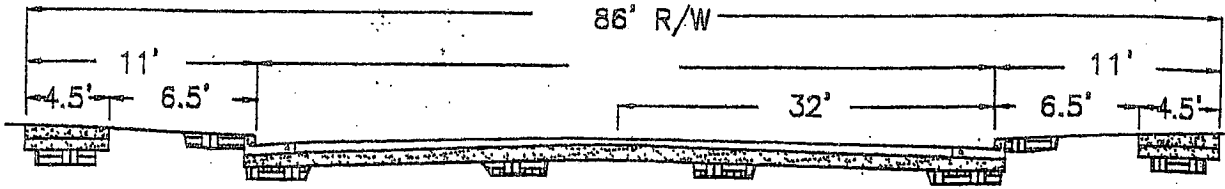
CITY OF GILROY

STANDARD SPECIFICATIONS & DETAILS

DRAWN BY: KJP/LNP SCALE: N.T.S.
 CHECKED BY: DN
 LAST REVISED: 11/98

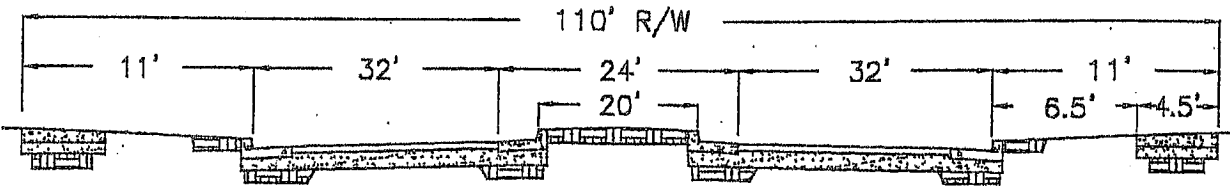
APPROVED BY:
[Signature]
 CITY ENGINEER:

DRAWING NO.: STR-4



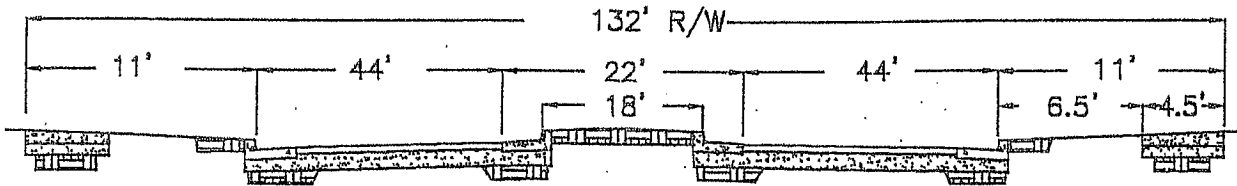
T.I. = 8.0 Minimum

ARTERIAL
4-Lane Expressway



T.I. = 8.0

4-Lane Divided Arterial



T.I. = 8.0

6-Lane Divided Arterial

STREET SECTIONS
CITY OF GILROY

STANDARD SPECIFICATIONS & DETAILS

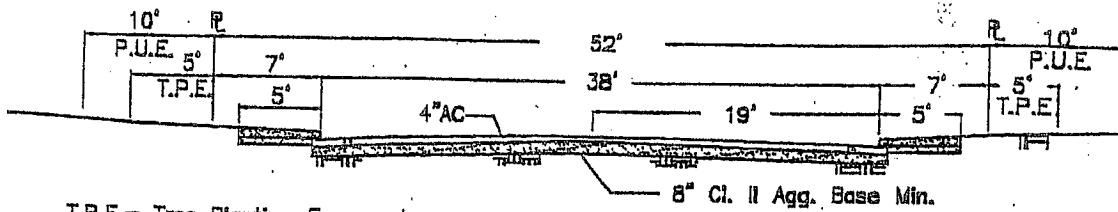
DRAWN BY: KJP/LNP
CHECKED BY: DN
LAST REVISED: 11/98

SCALE:
N.T.S.

APPROVED BY:
[Signature]

CITY ENGINEER:

DRAWING NO.: STR-3



T.P.E.= Tree Planting Easement
P.U.E.= Public Use Easement

Local Cul-De-Sac

STREET SECTIONS
CITY OF GILROY

STANDARD SPECIFICATIONS & DETAILS

DRAWN BY: KJP/LNP SCALE:
CHECKED BY: DN N.T.S.
LAST REVISED: 7/1/98

APPROVED BY:
[Signature]

CITY ENGINEER:

DRAWING NO.: STR-5