

# FY24 CITYWIDE PAVEMENT REHABILITATION PROJECT NO. 24-PW-288



SHEET INDEX		
SHEET	SHEET NO.	DESCRIPTION
1	T-1	TITLE SHEET
2	GN-1	GENERAL NOTES
3	SI-1	SHEET INDEX
4	L-1	LAYOUT 1
5	L-2	LAYOUT 2
6	L-3	LAYOUT 3
7	L-4	LAYOUT 4
8	L-5	LAYOUT 5
9	L-6	LAYOUT 6
10	L-7	LAYOUT 7
11	L-8	LAYOUT 8
12	D-1	DETAIL 1
13	PD-1	ARROYO CIR FROM CAMINO ARROYO TO 7800 ARROYO CIR
14	PD-2	ARROYO CIR FROM 7800 ARROYO CIR TO CAMINO ARROYO
15	PD-3	CARRIAGE DR FROM RANCHO HILLS TO END
16	PD-4	LONGMEADOW DR FROM RANCHO HILLS DR TO CALLE DEL REY AND FROM SANTA TERESA BLVD TO HIRASAKI AVE
17	PD-5	MANTELLI DR FROM WEST END TO LARKSPUR LN
18	PD-6	MANTELLI DR FROM LARKSPUR LN TO RANCHO HILLS DR
19	PD-7	SANTA THERESA DR FROM THIRD ST TO W. SIXTH ST
20	PD-8	WELBURN AVE FROM KERN AVE TO WREN AVE
21	PD-9	WREN AVE FROM WELBURN AVE TO 400' S/O TENNYSON DR
22	PD-10	WREN AVE FROM 400' S/O TENNYSON DR TO W. SIXTH ST
23	PD-11	WREN AVE FROM VICKERY LN TO FARRELL AVE LIONS CREEK DR AT HERITAGE WY CHURCH ST FROM WOODWORTH WY TO RONAN AVE
24	PD-12	PRINCEVALLE ST FROM EIGHTH ST TO TENTH ST SADDLER DR/WAGON WY
25	PD-13	TENTH ST FROM ALEXANDER ST TO AUTOMALL PKWY AUTOMALL PKWY FROM TENTH ST TO 100' S/O TENTH ST
26	PD-14	THOMAS RD FROM LUCHESSA AVE TO SANTA TERESA BLVD



**USA NORTH 811**  
Call 811 Before You Dig  
**USA North 811**  
811 or 800-642-2444

ALL LOCATIONS AND DEPTHS OF UTILITIES ARE APPROXIMATE. THE CONTRACTOR SHALL BE RESPONSIBLE FOR VERIFYING SIZES, DEPTHS, AND LOCATIONS OF ALL UTILITIES PRIOR TO PROCEEDING WITH ANY WORK OR ORDERING OF MATERIALS. ANY CHANGES TO THESE PLANS AND SPECIFICATIONS SHALL BE APPROVED BY THE ENGINEER.  
CONTRACTOR SHALL NOTIFY USA (UNDERGROUND SERVICE ALERT) AT 811 OR 1-800-642-2444, A MINIMUM OF 48 HOURS BEFORE BEGINNING ANY EXCAVATIONS.

APPROVED FOR BIDDING:


*Jorge Duran*

Feb 23, 2024

JORGE DURAN, PE, INTERIM CITY ENGINEER      DATE

VICINITY MAP

No.	DATE	BY	REVISIONS	No.	DATE	BY	CITY APPROVALS
							SUSANA RAMIREZ, PROJECT ENGINEER
							MARCO MARTINEZ, PROJECT ENGINEER
							JULIE DATES, PROJECT MANAGER
							JORGE DURAN, INTERIM CITY ENGINEER



CITY OF GILROY  
DEPARTMENT OF PUBLIC WORKS  
7351 ROSANNA STREET  
GILROY, CALIFORNIA 95020  
MAIN (408) 846-0223

DRAWN BY:	SR	DATE	2/23/2024	Scale	FY24 CITYWIDE PAVEMENT REHABILITATION PROJECT	Sheet No.	
	DESIGNED BY:			SR		NTS	T-1
	REVIEWED BY:			JD		PROJECT No.	24-PW-288

2/23/2024 9:40:48 AM

**General Notes**

1. THE ENGINEER ASSUMES NO RESPONSIBILITY BEYOND ADEQUACY OF THE DESIGN CONTAINED HEREIN.
2. CONTRACTOR AGREES TO ASSUME SOLE AND COMPLETE RESPONSIBILITY FOR JOB SITE CONDITIONS DURING THE COURSE OF CONSTRUCTION OF THIS PROJECT, INCLUDING SAFETY OF ALL PERSONS AND PROPERTY. THIS REQUIREMENT SHALL APPLY CONTINUOUSLY AND NOT BE LIMITED TO NORMAL WORKING HOURS AND THE CONTRACTOR SHALL DEFEND, INDEMNIFY AND HOLD THE OWNER AND ENGINEER HARMLESS FROM ANY AND ALL LIABILITY, REAL OR ALLEGED, IN CONNECTION WITH THE PERFORMANCE OF WORK ON THIS PROJECT, EXCEPT FOR LIABILITY ARISING FROM THE SOLE NEGLIGENCE OF THE OWNER OR ENGINEER.
3. IT IS THE RESPONSIBILITY OF THE CONTRACTOR TO OBTAIN PERMITS NECESSARY TO PERFORM THE IMPROVEMENTS IN THESE PLANS FROM THE APPROPRIATE AGENCIES AND TO COMPLY WITH THE CITY'S REQUIREMENTS. THE CONTRACTOR MUST COMPLY WITH ALL LOCAL, STATE, AND FEDERAL LAWS.
4. THE CONTRACTOR SHALL PROVIDE ALL LIGHTS, SIGNS, BARRICADES, FLAGGERS, OR OTHER DEVICES NECESSARY TO PROVIDE FOR PUBLIC SAFETY AND WORKER SAFETY IN ACCORDANCE WITH LATEST CALTRANS, CA MUTCD, AND CAL-OSHA SPECIFICATIONS.
5. IF ANY CULTURAL FEATURES OR ARCHAEOLOGICAL MATERIALS ARE UNCOVERED DURING GRADING, TRENCHING, OR OTHER EXCAVATION WORK, ALL WORK WITHIN ONE HUNDRED (100) FEET OF THESE MATERIALS SHALL BE STOPPED UNTIL A PROFESSIONAL ARCHAEOLOGIST CERTIFIED BY THE REGISTER OF PROFESSIONAL ARCHAEOLOGISTS (RPA) AND/OR SOCIETY FOR CALIFORNIA ARCHAEOLOGY (SCA) HAS HAD AN OPPORTUNITY TO EVALUATE THE SIGNIFICANCE OF THE FIND AND APPROPRIATE MITIGATION MEASURES ARE DETERMINED AND IMPLEMENTED.
6. THE CONTRACTOR IS RESPONSIBLE FOR MATCHING EXISTING STREETS, SURROUNDING LANDSCAPE, AND ALL OTHER EXISTING CONDITIONS WITH A SMOOTH TRANSITION IN PAVING, CURBS, GUTTERS, SIDEWALKS, GRADING, ETC., AND TO AVOID ANY ABRUPT OR APPARENT CHANGES IN GRADES OR CROSS SLOPES, LOW SPOTS, AND HAZARDOUS CONDITIONS.
7. THE CONTRACTOR IS RESPONSIBLE FOR HAVING A COMPLETE AND CURRENT COPY OF THE APPROVED PLAN ON THE JOB SITE AT ALL TIMES.
8. THE CONTRACTOR SHALL BE HELD RESPONSIBLE FOR ANY FIELD CHANGES MADE WITHOUT WRITTEN AUTHORIZATION FROM THE CITY.
9. THE LOCATION OF SURFACE UTILITIES SHOWN ON THESE PLANS IS APPROXIMATE. THE CONTRACTOR SHALL BE RESPONSIBLE TO IDENTIFY THE EXACT LOCATION OF SURFACE UTILITIES. THIS IDENTIFICATION SHALL BE VERIFIED AND COORDINATED BY THE CONTRACTOR WITH THE APPROPRIATE UTILITY COMPANY AS REQUIRED. CALL U.S.A (UNDERGROUND SERVICE ALERT) FOR UTILITY LOCATION QUESTIONS AT LEAST 48 HOURS BEFORE DIGGING. PHONE 1-800-642-2444 (OR DIAL 811).
10. ANY SURFACE UTILITIES, SUCH AS MANHOLES, VALVES, MONUMENTS, DRAIN INLETS, DETECTOR HANDHOLES, AND UTILITY BOXES WITHIN THE CONSTRUCTION LIMITS SHALL BE ADJUSTED IN ELEVATION TO MATCH THE FINISHED ROADWAY SURFACE. UTILITY COVERS SHALL NOT BE STRIPED OVER.
11. ALL EXISTING STREET SURFACE FEATURES (MANHOLES, CLEAN-OUTS, MONUMENTS, STRIPING, PAVEMENT MARKINGS, ETC.) SHALL BE REFERENCED BY THE CONTRACTOR PRIOR TO THE START OF ANY WORK.

12. CONTRACTOR SHALL PROVIDE A TWO (2) WEEK ADVANCE NOTICE AND 72-HOUR ADVANCE NOTICE TO PROPERTY OWNERS AND RESIDENTS PRIOR TO COMMENCING CONSTRUCTION WORK. NOTIFICATION TO BE BY LETTER AND SHALL BE APPROVED BY THE ENGINEER.
13. ALL TRAFFIC STRIPING AND PAVEMENT MARKING LAYOUT WORK IS SUBJECT TO APPROVAL BY THE ENGINEER PRIOR TO INSTALLATION OF FINAL STRIPING AND PAVEMENT MARKINGS.
14. TRAFFIC CONTROL SHALL BE PERFORMED IN ACCORDANCE WITH THE REQUIREMENTS OF THE LATEST "CALIFORNIA MANUAL ON UNIFORM TRAFFIC CONTROL DEVICES" PUBLISHED BY CALTRANS, AND AS REQUIRED IN THE PROJECT SPECIFICATIONS.
15. PROPOSED IMPROVEMENTS IDENTIFIED HEREIN SHALL BE SUPPLEMENTED BY THE CITY STANDARD PLANS AND SPECIFICATIONS AND THE 2022 CALTRANS STANDARD PLANS AND SPECIFICATIONS.
16. ALL PAVEMENT MARKINGS AND STRIPING WITHIN THE LIMITS OF WORK OR OTHER AREAS AS NOTED ON THE PLANS SHALL BE REPLACED BY THE CONTRACTOR IN ACCORDANCE WITH THE 2022 CALTRANS STANDARD PLANS AND SPECIFICATIONS AND PROJECT SPECIFICATIONS. PAVEMENT STRIPING AND MARKINGS SHALL NOT BE PLACED ON MANHOLES, VALVES, ANODES, AND DETECTOR HANDHOLES.
17. THE CONTRACTOR SHALL SUBMIT A PROPOSED HAUL ROUTE AND SHALL NOT BEGIN HAULING UNTIL RECEIVING WRITTEN APPROVAL OF THE PROPOSED HAUL ROUTE FROM THE CITY.
18. DUST CONTROL - THE CONTRACTOR SHALL CONTROL DUST TO THE MAXIMUM EXTENT PRACTICABLE. MEETING OR EXCEEDING REQUIREMENTS ESTABLISHED BY THE BAY AREA AIR QUALITY MANAGEMENT DISTRICT, AND AS REQUIRED IN THE PROJECT SPECIFICATIONS.
19. SAFETY MEASURES - AT ALL TIMES, INCLUDING NON-WORKING HOURS, THE CONTRACTOR SHALL BE SOLELY AND COMPLETELY RESPONSIBLE FOR CONDITIONS OF THE JOB SITE, CONTRACTOR'S OPERATIONS AND/OR MATERIALS AND EQUIPMENT STORED IN THE STAGING AREAS, INCLUDING SAFETY OF PERSONS AND PROPERTY, AND FOR ALL NECESSARY INDEPENDENT ENGINEERING REVIEW OF THE CONDITIONS. THE ENGINEER'S JOB SITE REVIEW IS NOT INTENDED TO INCLUDE REVIEW OF THE ADEQUACY OF THE CONTRACTOR'S SAFETY MEASURES.
20. CONTRACTOR SHALL BE RESPONSIBLE FOR PREPARING A WPCP FOR APPROVAL BY THE ENGINEER. CONTRACTOR SHALL IMPLEMENT THE WPCP THROUGHOUT THE DURATION OF THE PROJECT, AND AS REQUIRED IN THE PROJECT SPECIFICATIONS.
21. ALL EXISTING CURBS, GUTTERS, SIDEWALKS, AND DRIVEWAYS THAT ARE TO BE RECONSTRUCTED SHALL BE REPLACED WITHIN FIVE (5) CALENDAR DAYS AFTER THEIR REMOVAL, UNLESS OTHERWISE APPROVED BY THE ENGINEER.
22. WHERE PRACTICABLE AS DETERMINED BY THE CITY, THE CONTRACTOR SHALL MAINTAIN PEDESTRIAN ACCESS ALONG WALKWAYS, INCLUDING PUBLIC SIDEWALKS, AT ALL TIMES. THE CITY'S PUBLIC WORKS INSPECTOR MUST APPROVE SIDEWALK CLOSURES IN ADVANCE. WALKWAYS SHALL BE REOPENED AT THE END OF EACH WORKING DAY. WELL COMPACTED BASE ROCK MAY BE USED AS A TEMPORARY WALKING SURFACE.
23. THE CITY MUST APPROVE CONCRETE FORMS BEFORE THE POURING OF CONCRETE. CONCRETE POURED PRIOR TO APPROVAL IS SUBJECT TO REJECTION AND REMOVAL.

24. CURB RAMPS SHALL BE REPLACED BY SAWCUTTING ALONG SCORE MARKS, THEN REMOVING AND REPLACING THE ENTIRE WIDTH OF THE SIDEWALK OVER 4" AGGREGATE BASE AND INSTALLING NO. 4 DOWELS (9" MAXIMUM LENGTH) AT 3' ON CENTER, PER THE STANDARD PROVISIONS. THE DOWELS ARE TO BE DRILLED 3" INTO THE EXISTING CURB AND REMAINING SIDEWALK AND EPOXIED INTO PLACE
25. IF THERE ARE TREE ROOTS PRESENT AT LOCATIONS WHERE CONCRETE REPAIRS ARE SPECIFIED, CONTRACTOR SHALL OBTAIN APPROVAL FROM THE ENGINEER PRIOR TO CUTTING, PRUNING, OR REMOVING TREE ROOTS WHILE PERFORMING CONCRETE REPAIRS. CONTRACTOR SHALL APPLY ROOT CONTROL BARRIERS PRIOR TO PLACING NEW CONCRETE.
26. PAVEMENT CRACKS WITHIN EXISTING PAVEMENT SHALL BE CLEANED AND SEALED AS PER THE REQUIREMENTS OF THE TECHNICAL SPECIFICATIONS.

ROADWAY EXCAVATION

27. FOR EXCAVATIONS WITHIN PAVED AREAS THAT ARE MORE THAN 8 FEET WIDE, THE AC SURFACING SHALL BE INSTALLED WITH AN AC PAVING MACHINE.
28. PAVEMENT STRIPING DAMAGED AS A RESULT OF THE CONTRACTOR'S OPERATIONS SHALL BE REPLACED IN KIND BY THE CONTRACTOR, UNLESS OTHERWISE INDICATED ON THE PLANS OR DIRECTED BY THE ENGINEER.

BUS STOPS

29. CONTRACTOR SHALL CONTACT THE VTA GENERAL BUS STOP HOTLINE AT (408) 321-5800 OR VIA EMAIL AT BUS.STOP@VTA.ORG TO COORDINATE IMPACTS TO VTA BUS STOPS. CONTRACTOR SHALL PROVIDE NATURE OF IMPACT AND ESTIMATED NUMBER OF WORKING DAYS. CONTRACTOR MAY BE REQUIRED TO CONSTRUCT TEMPORARY IMPROVEMENTS TO ACCOMMODATE RELOCATING THE BUS STOPS.

GARBAGE COLLECTION ROUTES

30. FOR ANY WORK ON OR ADJACENT TO GARBAGE AND RECYCLING COLLECTION ROUTES, THE CONTRACTOR SHALL ALLOW GARBAGE TRUCKS TO SAFELY PASS THROUGH THE CONTRACTOR'S SITE AT ALL TIMES, UNLESS AN EXCEPTION IS GRANTED BY THE ENGINEER. CONTRACTOR SHALL NOTIFY RECOLOGY (408-842-3358) PRIOR TO COMMENCING CONSTRUCTION OF WORK WITHIN THE COLLECTION SITE.

DRIVEWAY ACCESS


31. THE CONTRACTOR SHALL MAINTAIN INGRESS AND EGRESS OF PRIVATE PROPERTY ADJACENT TO THE WORK THROUGHOUT THE PERIOD OF CONSTRUCTION.

MAIL SERVICE

32. THE CONTRACTOR SHALL CONTACT USPS AT (408-842-1354) TO COORDINATE IMPACTS TO MAIL SERVICE.

SITE RESTORATION

33. EXISTING LANDSCAPING WITHIN THE AREA OF WORK SHALL BE CAREFULLY REMOVED AND REPLACED IN KIND WITH MINIMAL DAMAGE. LANDSCAPE SOIL SHALL BE REPLACED WHEN DIRECTED BY THE ENGINEER WITH BACKFILL MIX PER THE STATED STANDARD SPECIFICATIONS UNLESS OTHERWISE DIRECTED BY THE ENGINEER.
34. THE CONTRACTOR SHALL RETURN THE PRIVATE YARDS, SIDEWALKS, PLANTERS, IRRIGATION SYSTEMS, AND OTHER FACILITIES, PUBLIC OR PRIVATE, DISTURBED BY THE WORK TO THE SAME OR BETTER CONDITION THAT EXISTED PRIOR TO COMMENCEMENT OF THE WORK AND SHALL MAKE A REASONABLE EFFORT TO RESTORE EACH PRIVATE YARD DISTURBED BY THE WORK WITHIN ONE WEEK AFTER THE WORK IS COMPLETE ON THE SAME YARD EXCEPT WHERE THE CITY'S INSPECTOR AGREES THAT FOR CONSTRUCTION REASONS, THE ONE WEEK REQUIREMENT MAY BE EXTENDED. DAMAGED IRRIGATION SHALL BE REPAIRED WITHIN ONE WEEK OF DAMAGE.

No.	DATE	BY	REVISIONS	No.	DATE	BY	CITY APPROVALS	 CITY OF GILROY DEPARTMENT OF PUBLIC WORKS 7351 ROSANNA STREET GILROY, CALIFORNIA 95020 MAIN (408) 846-0223	DRAWN BY:	SR	DATE	Scale	FY24 CITYWIDE PAVEMENT REHABILITATION PROJECT	Sheet No.	
							SUSANA RAMIREZ, PROJECT ENGINEER					2/23/2024		NTS	GENERAL NOTES
							MARCO MARTINEZ, PROJECT ENGINEER		DESIGNED BY:	SR			24-PW-288		
							JULIE DATES, PROJECT MANAGER		REVIEWED BY:	JD					
							JORGE DURAN, INTERIM CITY ENGINEER								



No.	DATE	BY	REVISIONS	No.	DATE	BY	
							CITY APPROVALS
							SUSANA RAMIREZ, PROJECT ENGINEER
							MARCO MARTINEZ, PROJECT ENGINEER
							JULIE DATES, PROJECT MANAGER
							JORGE DURAN, INTERIM CITY ENGINEER



CITY OF GILROY  
 DEPARTMENT OF PUBLIC WORKS  
 7351 ROSANNA STREET  
 GILROY, CALIFORNIA 95020  
 MAIN (408) 846-0223

DRAWN BY:	SR
DESIGNED BY:	SR
REVIEWED BY:	JD

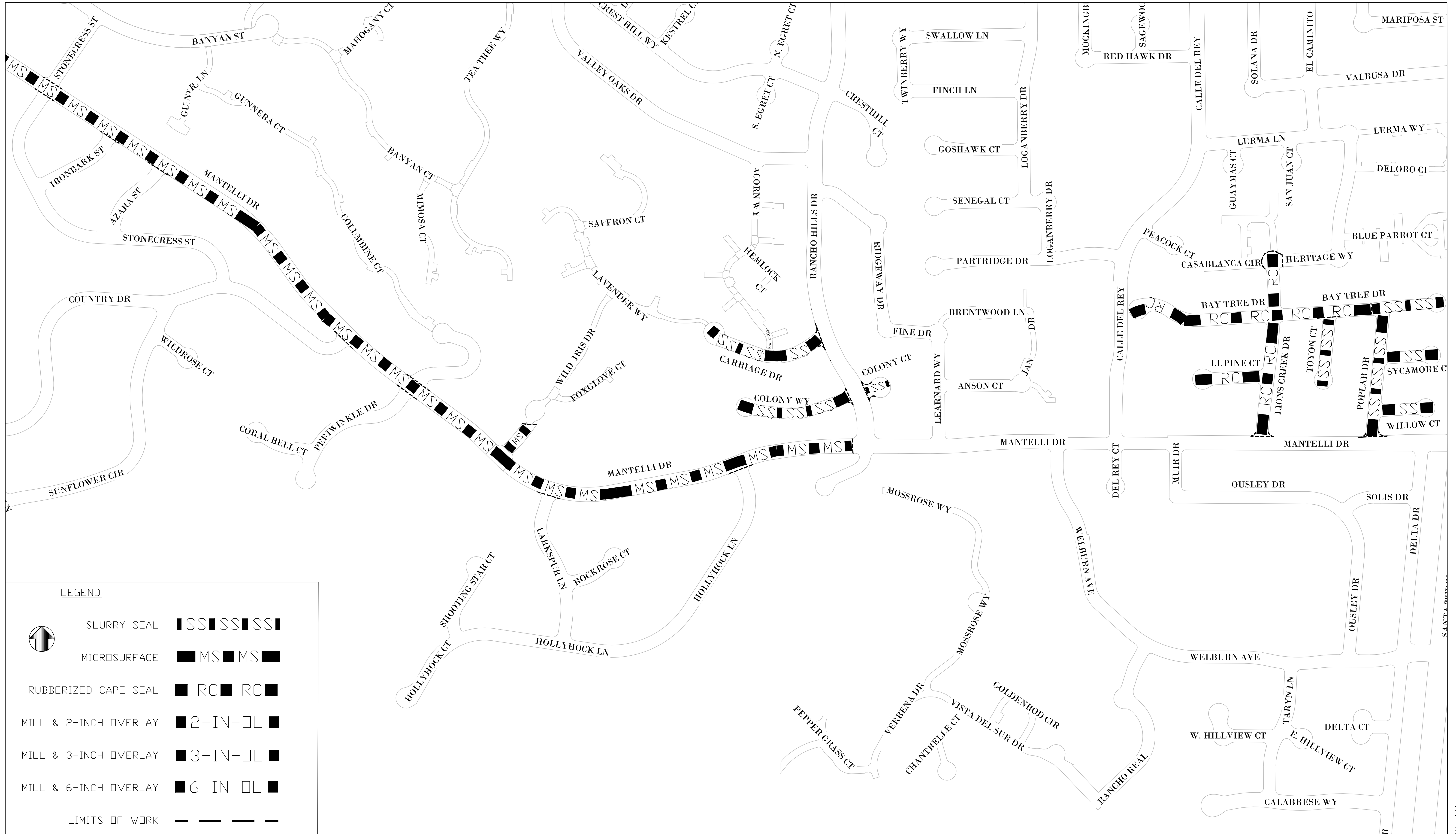
DATE	2/23/2024
------	-----------

Scale	NTS
PROJECT No.	24-PW-288

FY24 CITYWIDE PAVEMENT REHABILITATION PROJECT	SHEET INDEX
---	-------------


Sheet No.	SI-1
	SHEET 3 OF 26

2/23/2024 9:40:48 AM



LEGEND	
	SLURRY SEAL SSSSSS
	MICROSURFACE MS MS
	RUBBERIZED CAPE SEAL RC RC
	MILL & 2-INCH OVERLAY 2-IN-OL
	MILL & 3-INCH OVERLAY 3-IN-OL
	MILL & 6-INCH OVERLAY 6-IN-OL
	LIMITS OF WORK

No.	DATE	BY	REVISIONS	No.	DATE	BY	CITY APPROVALS
							SUSANA RAMIREZ, PROJECT ENGINEER
							MARCO MARTINEZ, PROJECT ENGINEER
							JULIE DATES, PROJECT MANAGER
							JORGE DURAN, INTERIM CITY ENGINEER


**CITY OF GILROY**  
 DEPARTMENT OF PUBLIC WORKS  
 7351 ROSANNA STREET  
 GILROY, CALIFORNIA 95020  
 MAIN (408) 846-0223

DRAWN BY:	SR
DESIGNED BY:	SR
REVIEWED BY:	JD

DATE	2/23/2024
------	-----------

Scale	NTS
PROJECT No.	24-PW-288

FY24 CITYWIDE PAVEMENT REHABILITATION PROJECT	LAYOUT 1
---	----------

Sheet No.	L-1
SHEET 4 OF 26	

2/23/2024 9:47:39 AM



**LEGEND**


	SLURRY SEAL	SS SS SS SS
	MICROSURFACE	MS MS MS
	RUBBERIZED CAPE SEAL	RC RC RC
	MILL & 2-INCH OVERLAY	2-IN-OL
	MILL & 3-INCH OVERLAY	3-IN-OL
	MILL & 6-INCH OVERLAY	6-IN-OL
	LIMITS OF WORK	- - - - -

SEE MATCHLINE - SHEET L-1

No.	DATE	BY	REVISIONS	No.	DATE	BY

**CITY APPROVALS**

SUSANA RAMIREZ, PROJECT ENGINEER
MARCO MARTINEZ, PROJECT ENGINEER
JULIE DATES, PROJECT MANAGER
JORGE DURAN, INTERIM CITY ENGINEER



**CITY OF GILROY**  
 DEPARTMENT OF PUBLIC WORKS  
 7351 ROSANNA STREET  
 GILROY, CALIFORNIA 95020  
 MAIN (408) 846-0223

DRAWN BY:	SR
DESIGNED BY:	SR
REVIEWED BY:	JD

DATE	2/23/2024
------	-----------

Scale	NTS
PROJECT No.	24-PW-288

FY24 CITYWIDE PAVEMENT REHABILITATION PROJECT
LAYOUT 2

Sheet No.	L-2
SHEET 5 OF 26	

2/23/2024 9:44:21 AM

SEE MATCHLINE - SHEET L-2



**LEGEND**

	SLURRY SEAL	SS SS SS
	MICROSURFACE	MS MS MS
	RUBBERIZED CAPE SEAL	RC RC RC
	MILL & 2-INCH OVERLAY	2-IN-OL
	MILL & 3-INCH OVERLAY	3-IN-OL
	MILL & 6-INCH OVERLAY	6-IN-OL
	LIMITS OF WORK	---

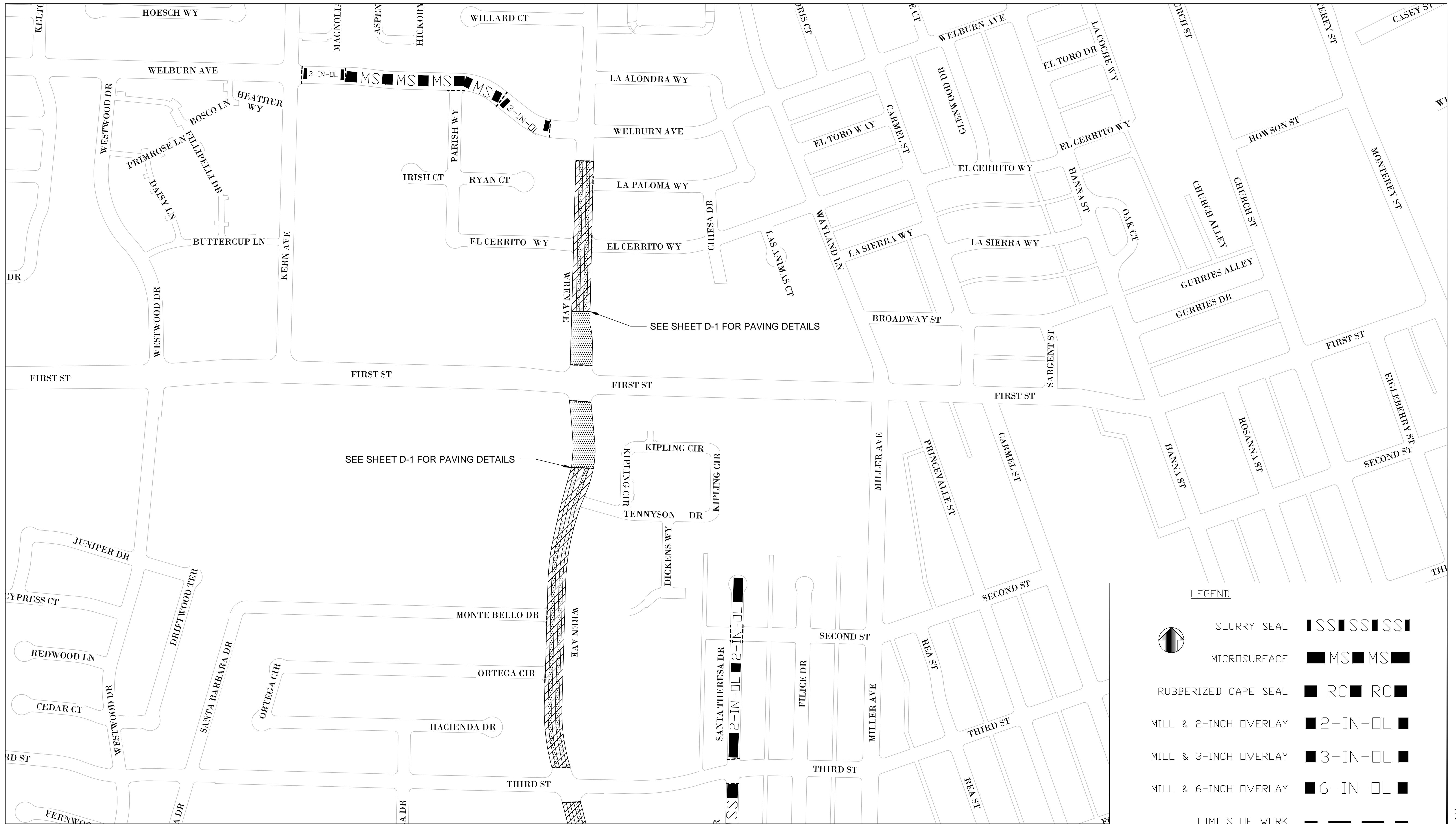
No.	DATE	BY	REVISIONS	No.	DATE	BY	

CITY APPROVALS	
SUSANA RAMIREZ, PROJECT ENGINEER	
MARCO MARTINEZ, PROJECT ENGINEER	
JULIE DATES, PROJECT MANAGER	
JORGE DURAN, INTERIM CITY ENGINEER	

<p>CITY OF GILROY DEPARTMENT OF PUBLIC WORKS 7351 ROSANNA STREET GILROY, CALIFORNIA 95020 MAIN (408) 846-0223</p>	DRAWN BY: SR DESIGNED BY: SR REVIEWED BY: JD	DATE: 2/23/2024	Scale: NTS PROJECT No.: 24-PW-288	FY24 CITYWIDE PAVEMENT REHABILITATION PROJECT LAYOUT 3	Sheet No.: L-3 SHEET 6 OF 26
---	--	-----------------	--------------------------------------	---	---------------------------------

2/23/2024 9:44:21 AM




**LEGEND**

- SLURRY SEAL ■■■■■■■■■■
- MICROSURFACE ■■■■■■■■■■
- RUBBERIZED CAPE SEAL ■■■■■■■■■■
- MILL & 2-INCH OVERLAY ■■■■■■■■■■
- MILL & 3-INCH OVERLAY ■■■■■■■■■■
- MILL & 6-INCH OVERLAY ■■■■■■■■■■
- LIMITS OF WORK - - - - -

SEE MATCHLINE - SHEET L-5

No.	DATE	BY	REVISIONS	No.	DATE	BY
CITY APPROVALS						
						SUSANA RAMIREZ, PROJECT ENGINEER
						MARCO MARTINEZ, PROJECT ENGINEER
						JULIE DATES, PROJECT MANAGER
						JORGE DURAN, INTERIM CITY ENGINEER



**CITY OF GILROY**  
 DEPARTMENT OF PUBLIC WORKS  
 7351 ROSANNA STREET  
 GILROY, CALIFORNIA 95020  
 MAIN (408) 846-0223

DRAWN BY:	SR	DATE	Scale <b>NTS</b>	FY24 CITYWIDE PAVEMENT REHABILITATION PROJECT	Sheet No. <b>L-4</b>
DESIGNED BY:	SR	2/23/2024			
REVIEWED BY:	JD				
			PROJECT No. <b>24-PW-288</b>	LAYOUT 4	SHEET 7 OF 26

2/23/2024 9:44:21 AM

SEE MATCHLINE - SHEET L-4




LEGEND	
	SLURRY SEAL
	MICROSURFACE
	RUBBERIZED CAPE SEAL
	MILL & 2-INCH OVERLAY
	MILL & 3-INCH OVERLAY
	MILL & 6-INCH OVERLAY
	LIMITS OF WORK

No.	DATE	BY	REVISIONS	No.	DATE	BY	

CITY APPROVALS	
	SUSANA RAMIREZ, PROJECT ENGINEER
	MARCO MARTINEZ, PROJECT ENGINEER
	JULIE DATES, PROJECT MANAGER
	JORGE DURAN, INTERIM CITY ENGINEER



**CITY OF GILROY**  
 DEPARTMENT OF PUBLIC WORKS  
 7351 ROSANNA STREET  
 GILROY, CALIFORNIA 95020  
 MAIN (408) 846-0223

DRAWN BY:	SR	DATE	
DESIGNED BY:	SR	DATE	2/23/2024
REVIEWED BY:	JD		

Scale	NTS
PROJECT No.	24-PW-288
FY24 CITYWIDE PAVEMENT REHABILITATION PROJECT	LAYOUT 5

Sheet No.	L-5
SHEET 8 OF 26	

2/23/2024 9:44:21 AM



**LEGEND**

	SLURRY SEAL	SS SS SS
	MICROSURFACE	MS MS MS
	RUBBERIZED CAPE SEAL	RC RC RC
	MILL & 2-INCH OVERLAY	2-IN-OL
	MILL & 3-INCH OVERLAY	3-IN-OL
	MILL & 6-INCH OVERLAY	6-IN-OL
	LIMITS OF WORK	- - - - -

SEE MATCHLINE - SHEET L-4

No.	DATE	BY	REVISIONS	No.	DATE	BY	CITY APPROVALS
							SUSANA RAMIREZ, PROJECT ENGINEER
							MARCO MARTINEZ, PROJECT ENGINEER
							JULIE DATES, PROJECT MANAGER
							JORGE DURAN, INTERIM CITY ENGINEER



**CITY OF GILROY**  
 DEPARTMENT OF PUBLIC WORKS  
 7351 ROSANNA STREET  
 GILROY, CALIFORNIA 95020  
 MAIN (408) 846-0223

DRAWN BY:	SR
DESIGNED BY:	SR
REVIEWED BY:	JD

DATE	2/23/2024
------	-----------

Scale	NTS
PROJECT No.	24-PW-288

FY24 CITYWIDE PAVEMENT REHABILITATION PROJECT
LAYOUT 6

Sheet No.	L-6
SHEET 9 OF 26	

2/23/2024 9:44:21 AM



**LEGEND**

	SLURRY SEAL	SS SS SS
	MICROSURFACE	MS MS MS
	RUBBERIZED CAPE SEAL	RC RC RC
	MILL & 2-INCH OVERLAY	2-IN-OL
	MILL & 3-INCH OVERLAY	3-IN-OL
	MILL & 6-INCH OVERLAY	6-IN-OL
	LIMITS OF WORK	- - - -

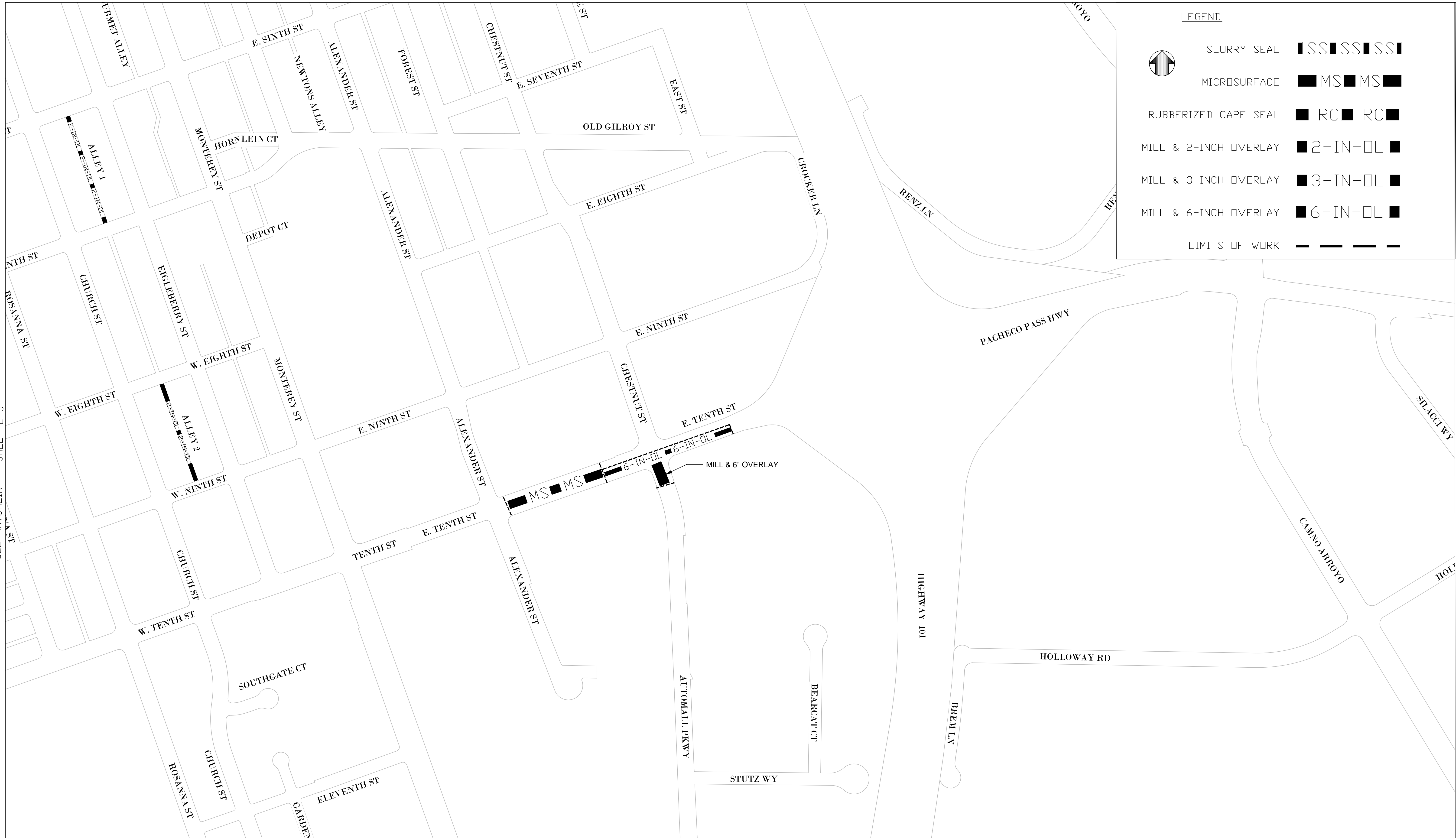
No.	DATE	BY	REVISIONS	No.	DATE	BY	CITY APPROVALS
							SUSANA RAMIREZ, PROJECT ENGINEER
							MARCO MARTINEZ, PROJECT ENGINEER
							JULIE DATES, PROJECT MANAGER
							JORGE DURAN, INTERIM CITY ENGINEER



CITY OF GILROY  
 DEPARTMENT OF PUBLIC WORKS  
 7351 ROSANNA STREET  
 GILROY, CALIFORNIA 95020  
 MAIN (408) 846-0223

DRAWN BY:	SR	DATE	Scale	FY24 CITYWIDE PAVEMENT REHABILITATION PROJECT	Sheet No.		
DESIGNED BY:	SR					NTS	L-7
REVIEWED BY:	JD					2/23/2024	PROJECT No. 24-PW-288

2/23/2024 9:44:21 AM



LEGEND	
	SLURRY SEAL ■ SS ■ SS ■ SS ■
	MICROSURFACE ■ MS ■ MS ■
	RUBBERIZED CAPE SEAL ■ RC ■ RC ■
	MILL & 2-INCH OVERLAY ■ 2-IN-OL ■
	MILL & 3-INCH OVERLAY ■ 3-IN-OL ■
	MILL & 6-INCH OVERLAY ■ 6-IN-OL ■
	LIMITS OF WORK - - - - -

SEE MATCHLINE - SHEET L-5

No.	DATE	BY	REVISIONS	No.	DATE	BY	CITY APPROVALS
							SUSANA RAMIREZ, PROJECT ENGINEER
							MARCO MARTINEZ, PROJECT ENGINEER
							JULIE DATES, PROJECT MANAGER
							JORGE DURAN, INTERIM CITY ENGINEER



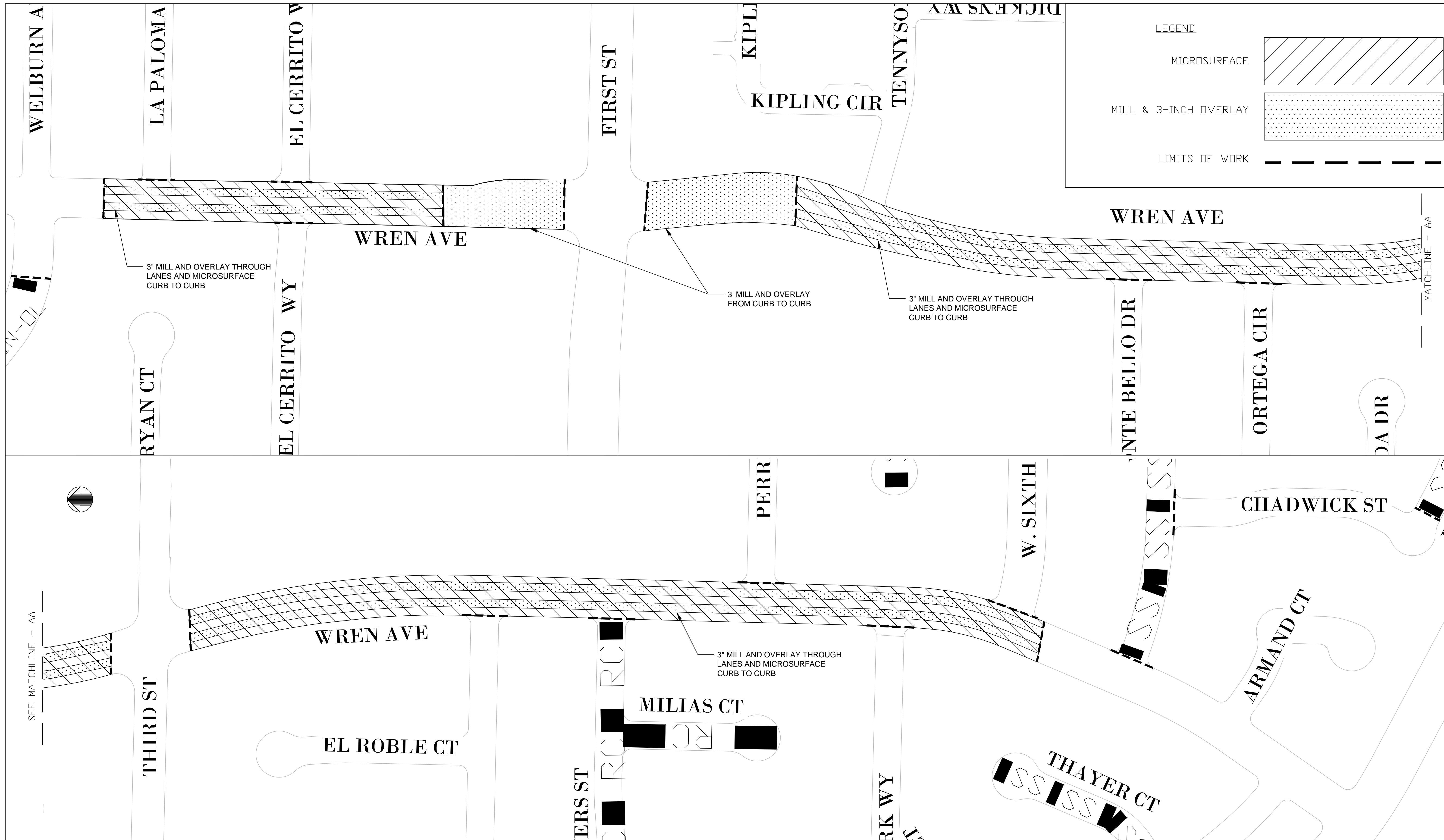
CITY OF GILROY  
 DEPARTMENT OF PUBLIC WORKS  
 7351 ROSANNA STREET  
 GILROY, CALIFORNIA 95020  
 MAIN (408) 846-0223

DRAWN BY:	SR	DATE	2/23/2024
DESIGNED BY:	SR		
REVIEWED BY:	JD		

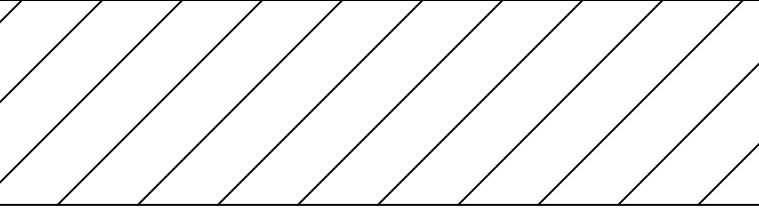


Scale	NTS	FY24 CITYWIDE PAVEMENT REHABILITATION PROJECT
PROJECT No.	24-PW-288	LAYOUT 8

Sheet No.	L-8
SHEET 11 OF 26	


2/23/2024 9:44:21 AM



**LEGEND**

- MICROSURFACE 
- MILL & 3-INCH OVERLAY 
- LIMITS OF WORK 

No.	DATE	BY	REVISIONS	No.	DATE	BY	CITY APPROVALS
							SUSANA RAMIREZ, PROJECT ENGINEER
							MARCO MARTINEZ, PROJECT ENGINEER
							JULIE DATES, PROJECT MANAGER
							JORGE DURAN, INTERIM CITY ENGINEER

 CITY OF GILROY  
 DEPARTMENT OF PUBLIC WORKS  
 7351 ROSANNA STREET  
 GILROY, CALIFORNIA 95020  
 MAIN (408) 846-0223

DRAWN BY:	SR
DESIGNED BY:	SR
REVIEWED BY:	JD

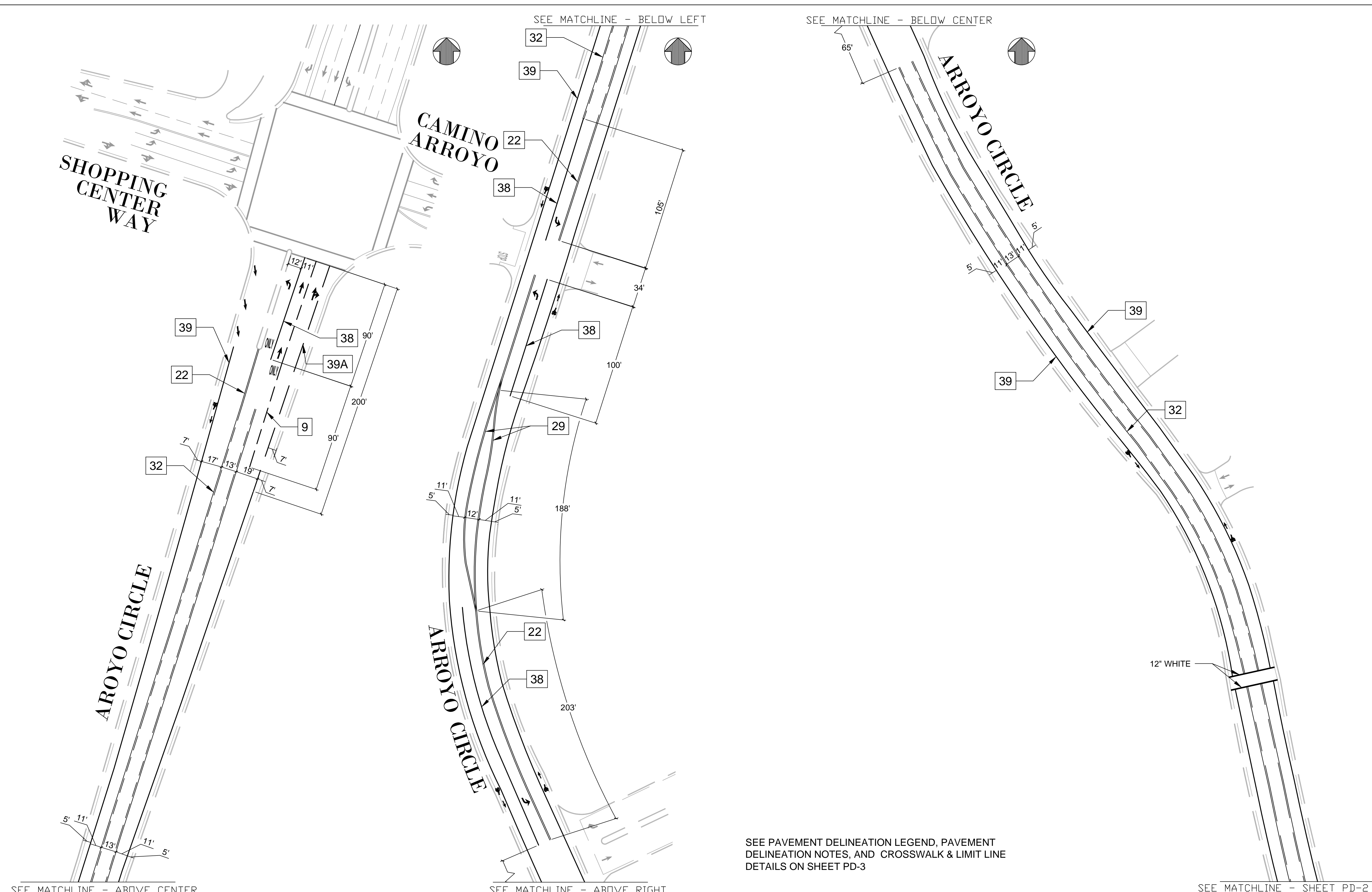
DATE	2/23/2024
------	-----------

Scale	NTS
PROJECT No.	24-PW-288

FY24 CITYWIDE PAVEMENT REHABILITATION PROJECT	DETAIL 1
---	----------

Sheet No.	D-1
SHEET 12 OF 26	

2/23/2024 9:44:21 AM



SEE PAVEMENT DELINEATION LEGEND, PAVEMENT DELINEATION NOTES, AND CROSSWALK & LIMIT LINE DETAILS ON SHEET PD-3

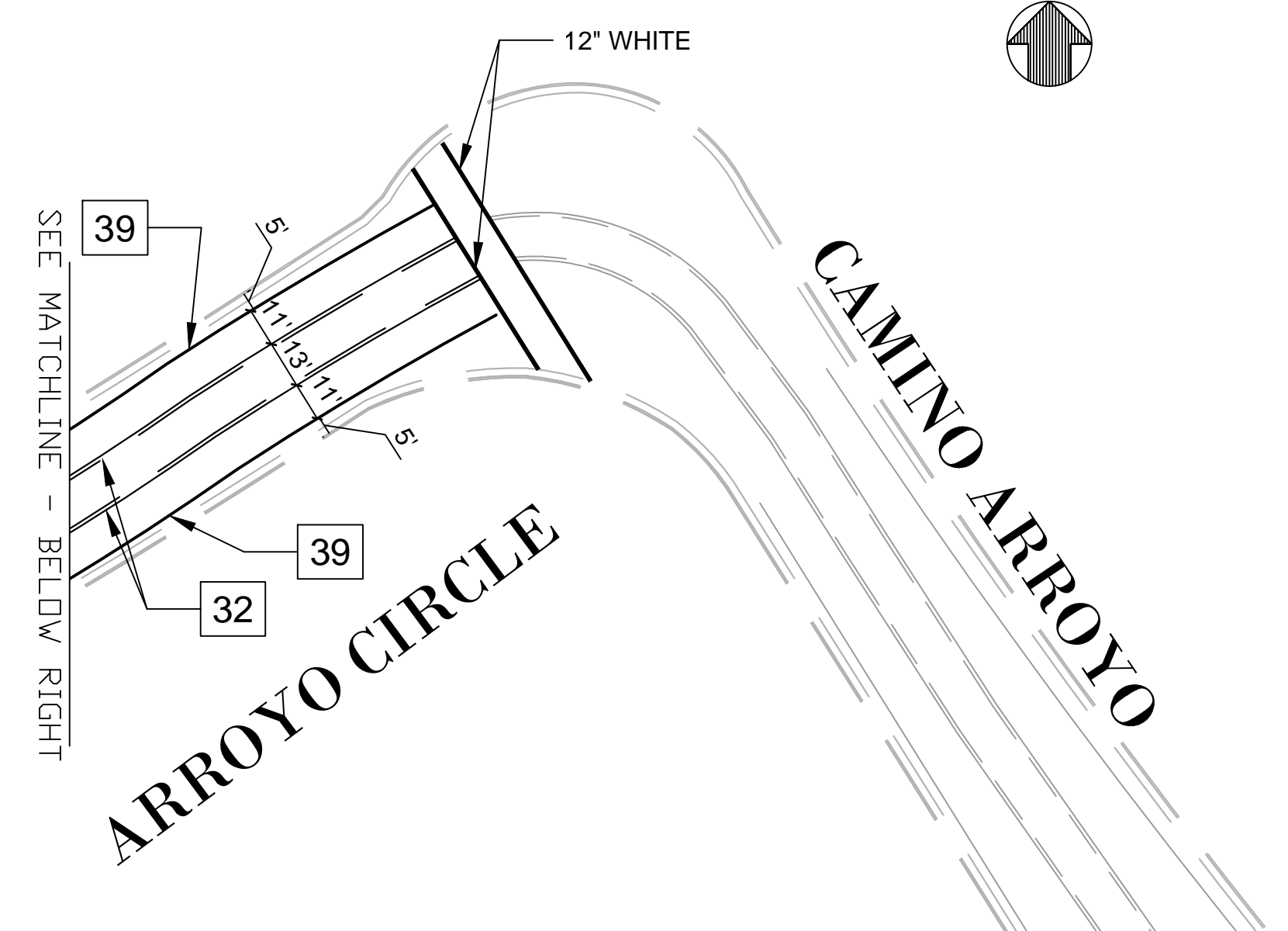
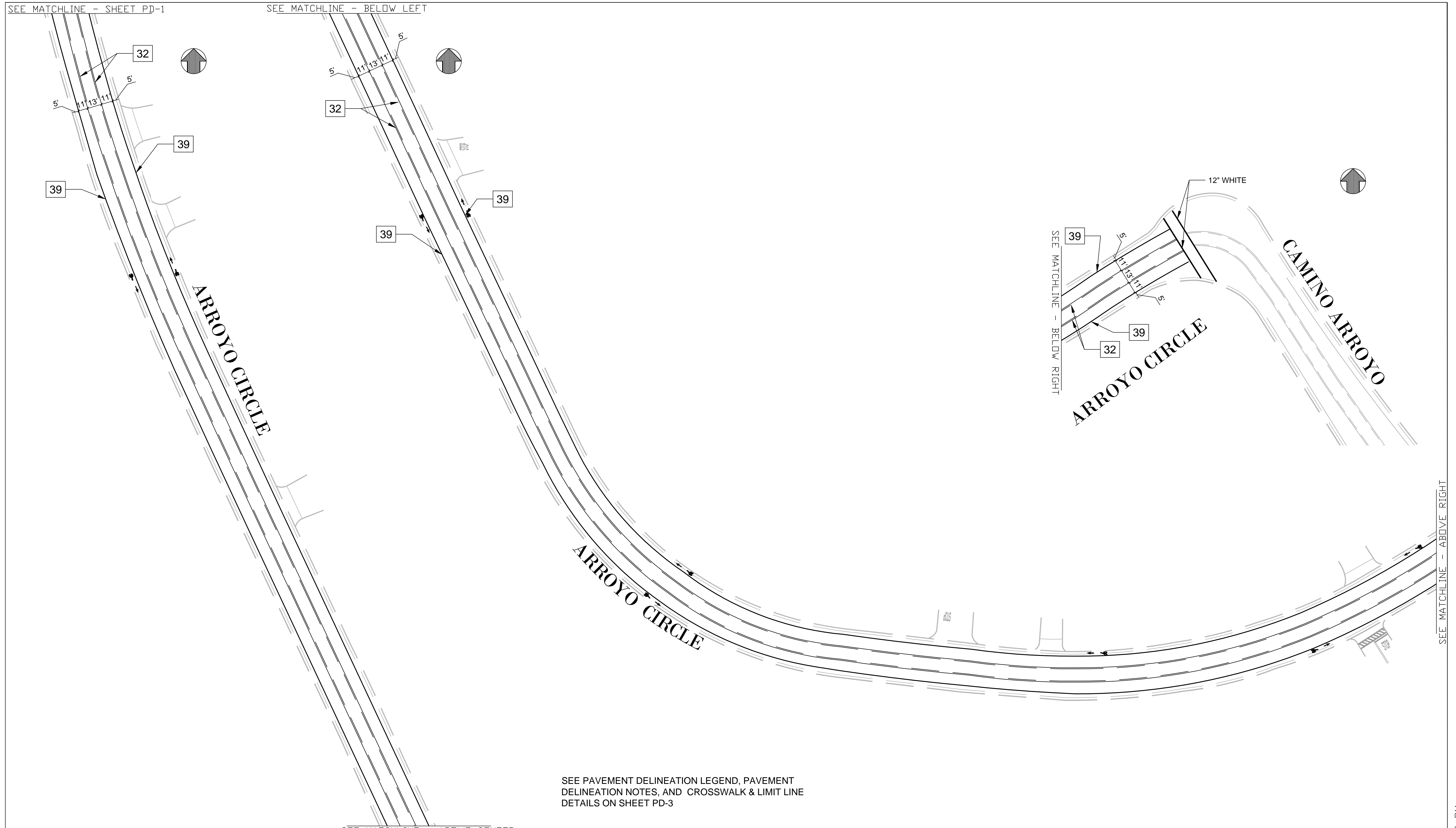
No.	DATE	BY	REVISIONS	No.	DATE	BY	CITY APPROVALS
							SUSANA RAMIREZ, PROJECT ENGINEER
							MARCO MARTINEZ, PROJECT ENGINEER
							JULIE DATES, PROJECT MANAGER
							JORGE DURAN, INTERIM CITY ENGINEER



CITY OF GILROY  
 DEPARTMENT OF PUBLIC WORKS  
 7351 ROSANNA STREET  
 GILROY, CALIFORNIA 95020  
 MAIN (408) 846-0223

DRAWN BY:	MM	DATE	2/23/2024	Scale	NTS	FY24 CITYWIDE PAVEMENT REHABILITATION PROJECT	Sheet No.	PD-1
DESIGNED BY:	MM			PROJECT No.	24-PW-288	ARROYO CIR FROM CAMINO ARROYO TO 7800 CAMINO ARROYO	SHEET 13 OF 26	
REVIEWED BY:	JD							

2/22/2024 8:47:23 PM



SEE PAVEMENT DELINEATION LEGEND, PAVEMENT DELINEATION NOTES, AND CROSSWALK & LIMIT LINE DETAILS ON SHEET PD-3

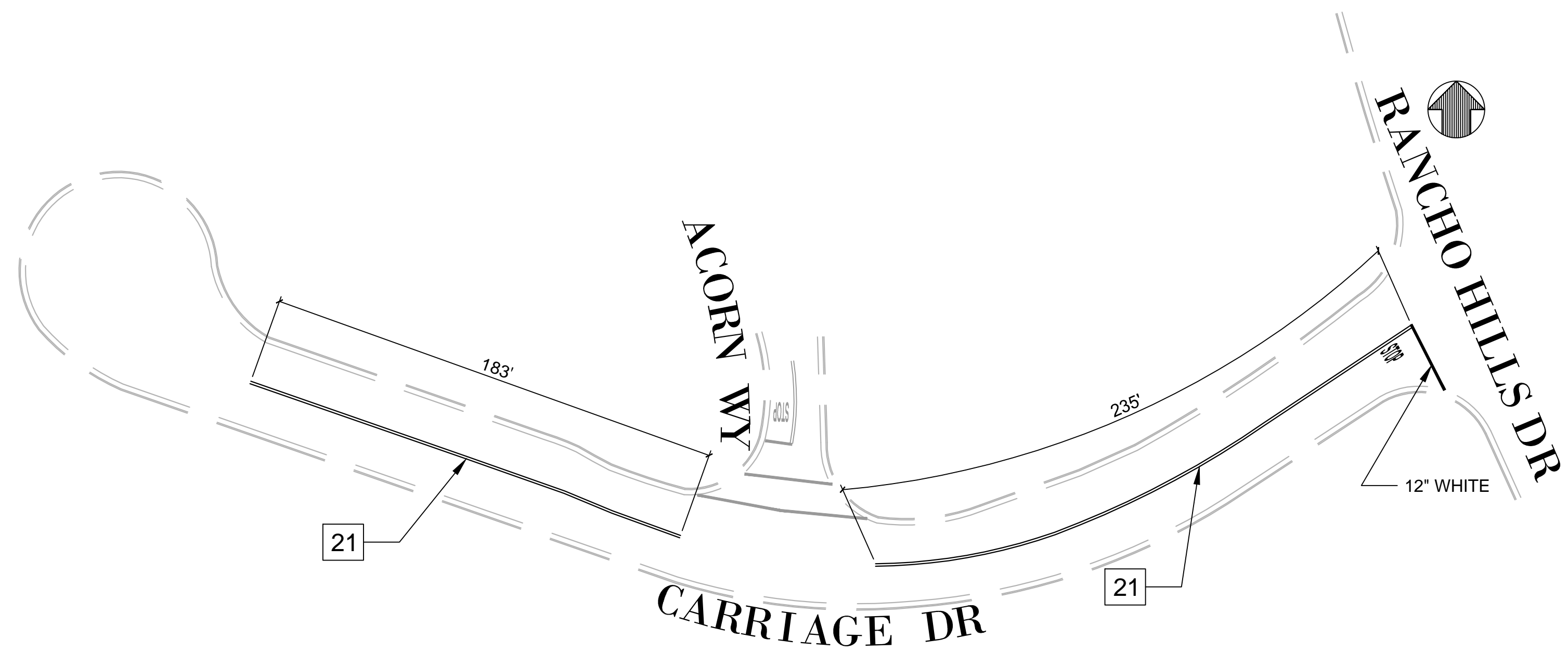
SEE MATCHLINE - ABOVE CENTER

No.	DATE	BY	REVISIONS	No.	DATE	BY	CITY APPROVALS	DRAWN BY:	MM	DATE	Scale	FY24 CITYWIDE PAVEMENT REHABILITATION PROJECT	Sheet No.
							SUSANA RAMIREZ, PROJECT ENGINEER				NTS		
							MARCO MARTINEZ, PROJECT ENGINEER	DESIGNED BY:	MM	2/23/2024	PROJECT No.	ARROYO CIR FROM 7800 ARROYO CIR TO CAMINO ARROYO	PD-2
							JULIE DATES, PROJECT MANAGER	REVIEWED BY:	JD		24-PW-288		SHEET 14 OF 26
							JORGE DURAN, INTERIM CITY ENGINEER						



CITY OF GILROY  
 DEPARTMENT OF PUBLIC WORKS  
 7351 ROSANNA STREET  
 GILROY, CALIFORNIA 95020  
 MAIN (408) 846-0223

2/22/2024 8:47:23 PM



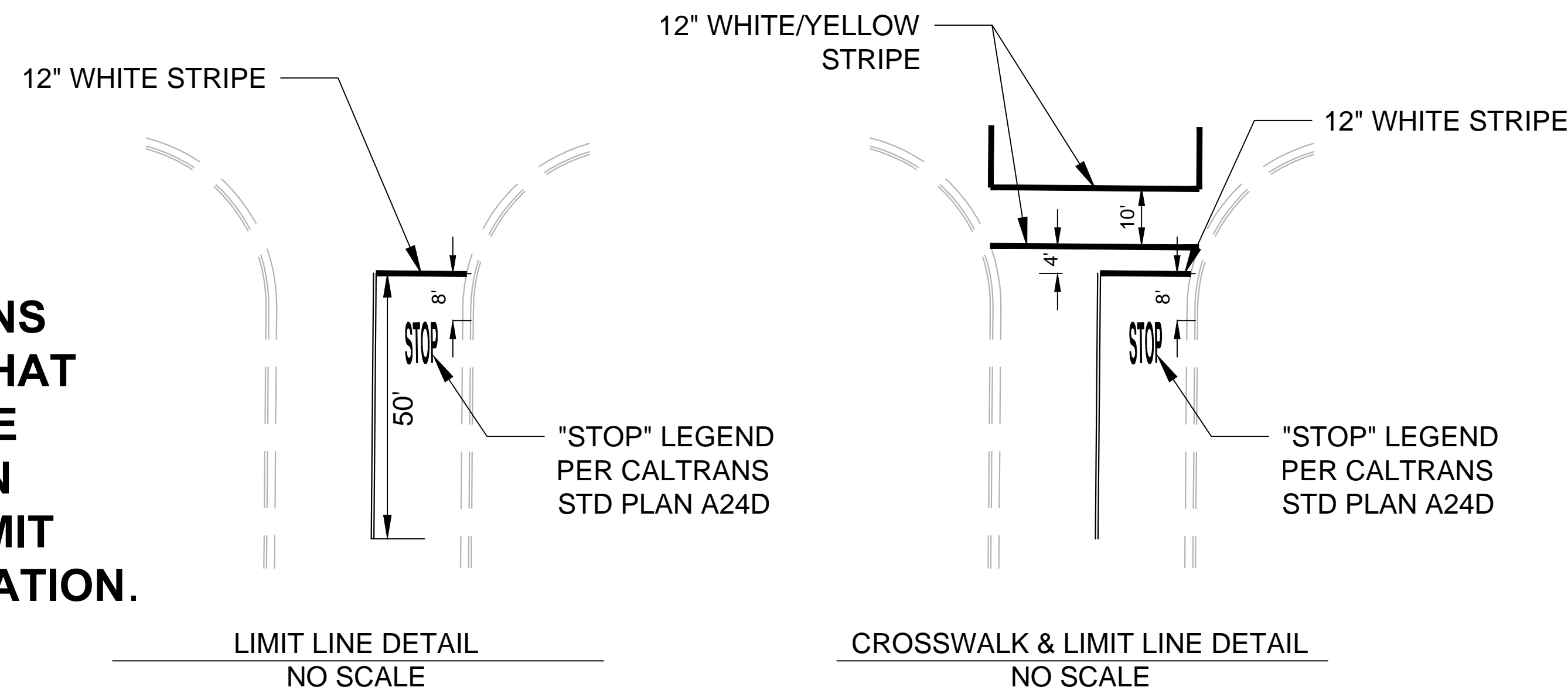
**GENERAL PAVEMENT DELINEATION NOTES (SHEETS PD-1 THROUGH PD-23)**

1. THE CONTRACTOR SHALL REMOVE ALL EXISTING PAVEMENT STRIPING AND MARKINGS, AND RAISED PAVEMENT MARKERS WHICH CONFLICT WITH WORK SHOWN ON THE PAVEMENT DELINEATION PLANS. REMOVAL OF PAVEMENT MARKINGS SHALL BE PERFORMED BY BEAD BLASTING OR WET SANDBLASTING, OR OTHER METHOD APPROVED BY THE ENGINEER. REMOVAL OF PAVEMENT MARKING ARROWS SHALL CONSIST OF GRINDING OUT A RECTANGLE OVER THE EXISTING ARROWS.
2. ALL CONSTRUCTION MATERIALS, SIGNING, STRIPING, PAVEMENT MARKINGS AND PAVEMENT MARKERS SHALL BE FURNISHED AND INSTALLED BY THE CONTRACTOR.
3. ALL NEW CURB MARKING SHALL BE TWO COATS OF RED OR BLUE WATERBORNE PAINT. PAINTING SHALL INCLUDE BOTH TOP AND FACE OF CURB.
4. ALL NEW ROADWAY STRIPING AND PAVEMENT MARKINGS SHALL BE THERMOPLASTIC, UNLESS OTHERWISE NOTED ON THE PLANS.
5. ALL NEW CROSSWALK AND LIMIT LINE STRIPES SHALL BE 12" WHITE, UNLESS OTHERWISE NOTED ON THE PLANS. THE INSIDE DIMENSION OF CROSSWALKS SHALL BE 10'.
6. ALL ROADSIDE SIGN, PAVEMENT DELINEATION, AND PAVEMENT MARKING WORK SHALL BE DONE IN ACCORDANCE WITH THE REQUIREMENTS OF THE 2022 CALTRANS STANDARD PLANS AND STANDARD SPECIFICATIONS, THE 2022 CALTRANS REVISED STANDARD PLANS AND REVISED STANDARD SPECIFICATIONS, AND THE LATEST EDITION OF THE CALIFORNIA MANUAL ON UNIFORM TRAFFIC CONTROL DEVICES (CA MUTCD).
7. THE EXACT LOCATIONS OF ALL NEW PAVEMENT DELINEATION AND PAVEMENT MARKINGS SHALL BE MARKED/CAT-TRACKED IN THE FIELD BY THE CONTRACTOR AND SHALL BE APPROVED BY THE ENGINEER PRIOR TO INSTALLATION.
8. LOCATIONS OF NEW ROADSIDE SIGNS AND POSTS ARE APPROXIMATE. EXACT LOCATIONS OF ALL NEW SIGNS AND POSTS SHALL BE APPROVED BY THE ENGINEER PRIOR TO INSTALLATION.
9. LANE WIDTHS SHOWN ON THE PLANS ARE DIMENSIONED FROM LIP OF GUTTER TO CENTER OF STRIPE, EDGE OF ASPHALT PAVEMENT TO CENTER OF STRIPE, OR BETWEEN CENTERS OF STRIPES.


**LEGEND (SHEETS PD-1 THROUGH PD-\_\_\_)**

- = EXISTING STRIPING
- = EXISTING CURB & GUTTER
- = EXISTING EDGE OF PAVEMENT
- = EXISTING PAVEMENT LEGEND
- = EXISTING ARROWS
- = NEW STRIPING
- = NEW TYPE I (10') ARROW
- = NEW TYPE IV ARROWS
- = NEW TYPE VI ARROW
- = NEW BIKE LANE PAVEMENT LEGEND
- = NEW SHARED LANE MARKING (NO GREEN THERMOPLASTIC)
- = NEW PAVEMENT LEGEND
- = NEW PARKING SPACE MARKING PER MUTCD FIGURE 3B-21(CA)
- = NEW ROADSIDE SIGN
- = INSTALL NEW SIGN PANEL & POST
- = CALTRANS STRIPING DETAIL #

**SEE APPENDIX D OF THE PROJECT SPECIFICATIONS FOR LIST OF STREETS THAT ARE NOT SHOWN ON THE PAVEMENT DELINEATION PLANS AND REQUIRE LIMIT LINE PAVEMENT DELINEATION.**



No.	DATE	BY	REVISIONS	No.	DATE	BY	CITY APPROVALS
							SUSANA RAMIREZ, PROJECT ENGINEER
							MARCO MARTINEZ, PROJECT ENGINEER
							JULIE DATES, PROJECT MANAGER
							JORGE DURAN, INTERIM CITY ENGINEER



**CITY OF GILROY**  
 DEPARTMENT OF PUBLIC WORKS  
 7351 ROSANNA STREET  
 GILROY, CALIFORNIA 95020  
 MAIN (408) 846-0223

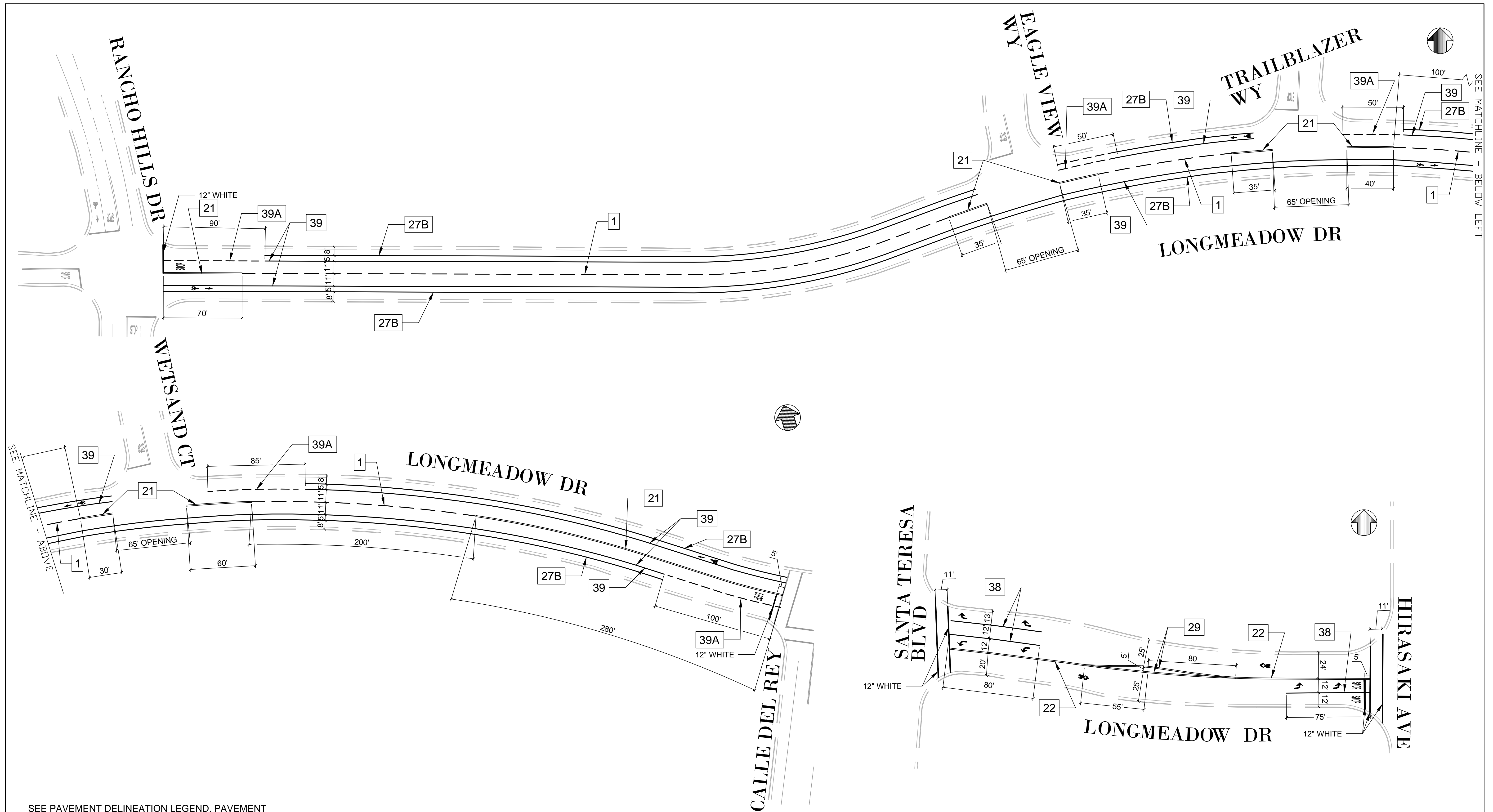
DRAWN BY:	MM
DESIGNED BY:	MM
REVIEWED BY:	JD

DATE	2/23/2024
------	-----------

Scale	NTS
PROJECT No.	24-PW-288

FY24 CITYWIDE PAVEMENT REHABILITATION PROJECT	CARRIAGE DR FROM RANCHO HILLS DR TO END
---	---

Sheet No.	PD-3
SHEET 15 OF 26	



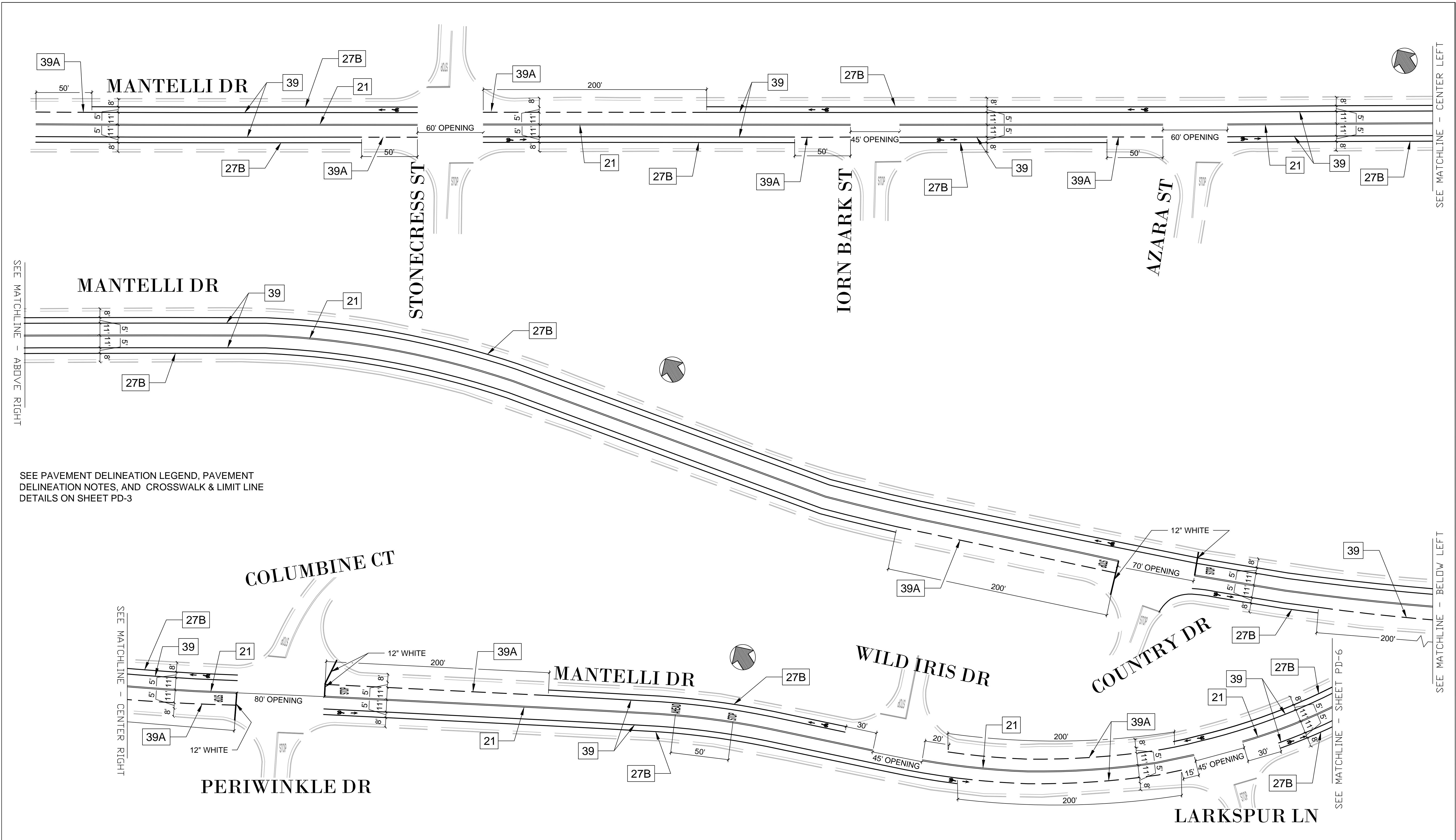
No.	DATE	BY	REVISIONS	No.	DATE	BY	
							CITY APPROVALS
							SUSANA RAMIREZ, PROJECT ENGINEER
							MARCO MARTINEZ, PROJECT ENGINEER
							JULIE DATES, PROJECT MANAGER
							JORGE DURAN, INTERIM CITY ENGINEER



CITY OF GILROY  
 DEPARTMENT OF PUBLIC WORKS  
 7351 ROSANNA STREET  
 GILROY, CALIFORNIA 95020  
 MAIN (408) 846-0223

DRAWN BY:	MM	DATE	2/23/2024	Scale	NTS	FY24 CITYWIDE PAVEMENT REHABILITATION PROJECT	Sheet No.	PD-4
DESIGNED BY:	MM			PROJECT No.	24-PW-288	LONGMEADOW DR FROM RANCHO HILLS DR TO CALLE DEL REY AND FROM SANTA TERESA BLVD TO HIRASAKI AVE	SHEET 16 OF 26	
REVIEWED BY:	JD							


2/22/2024 8:47:23 PM



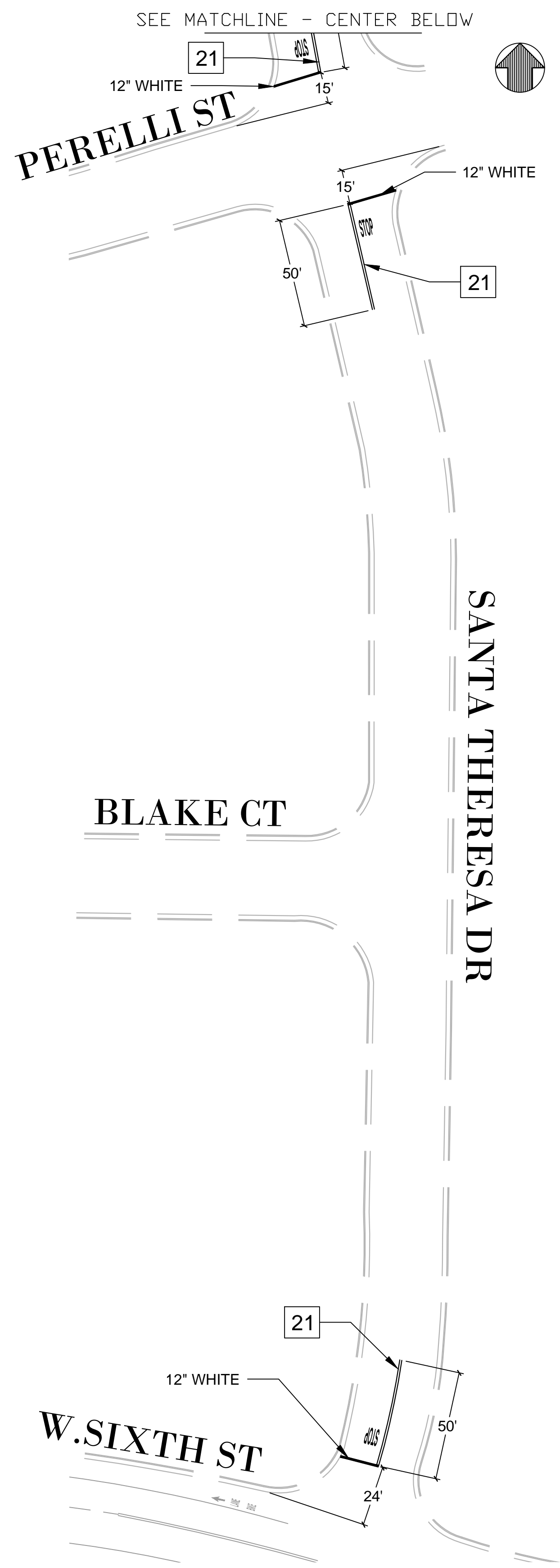
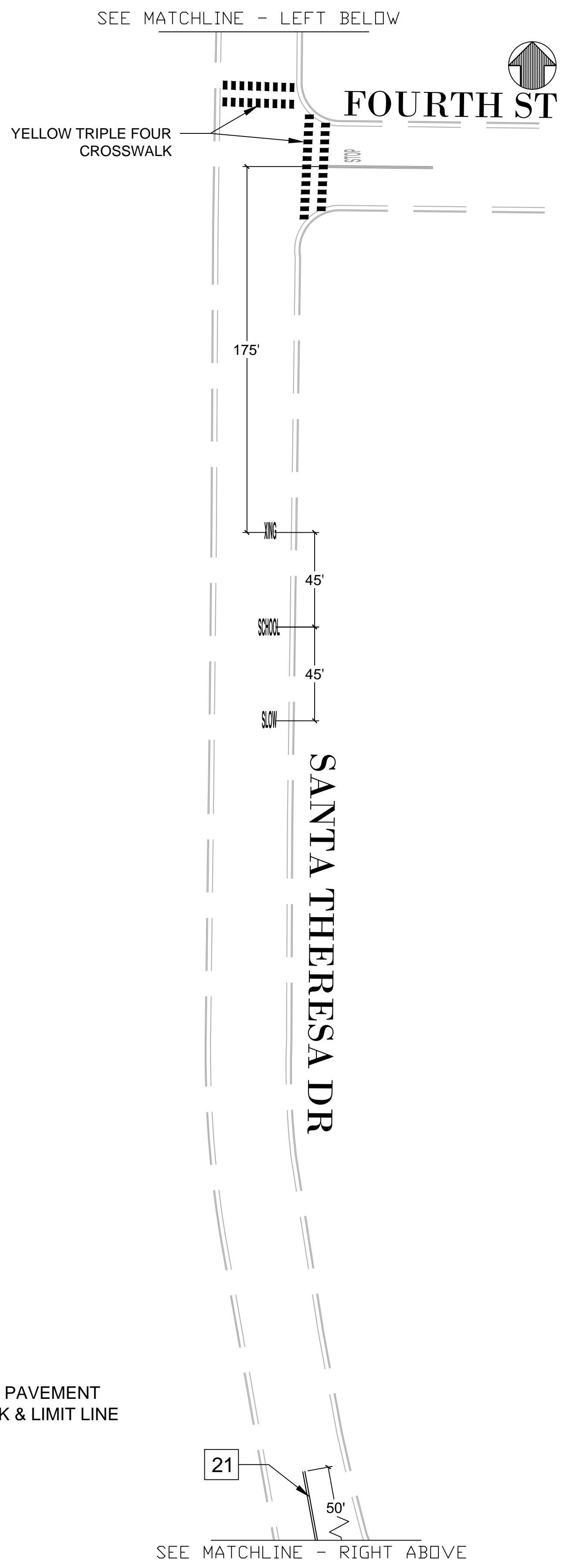
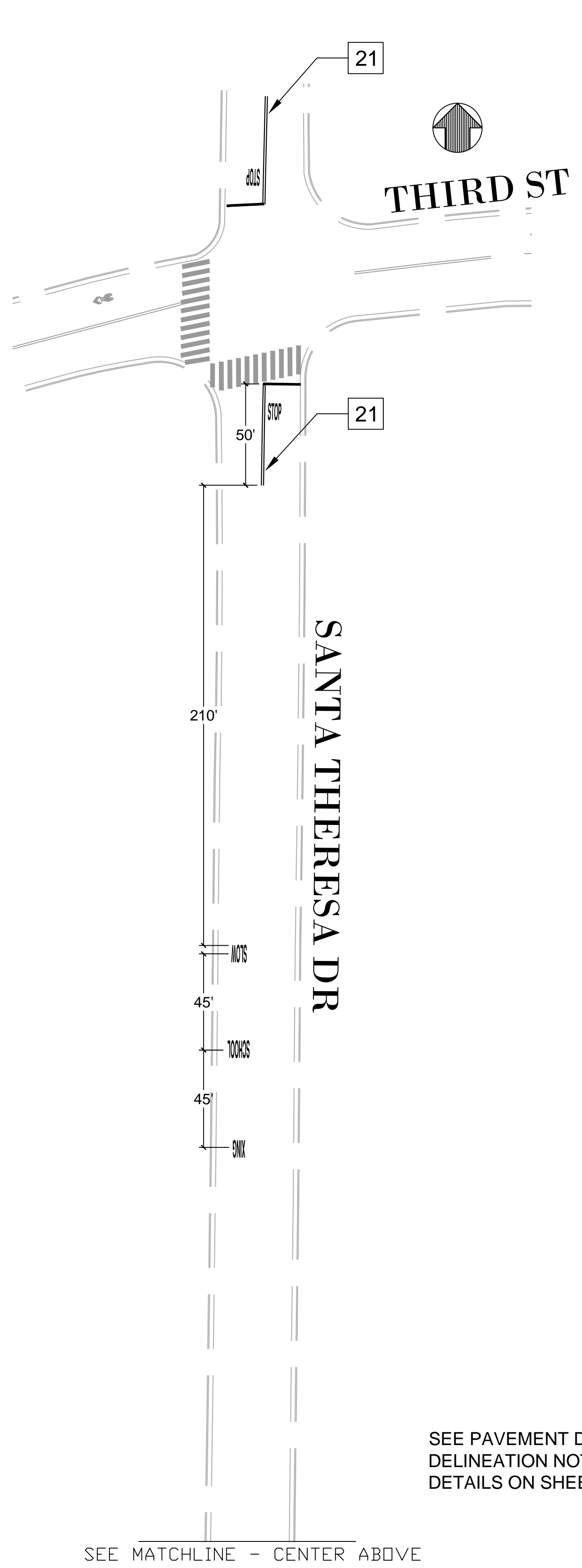
SEE PAVEMENT DELINEATION LEGEND, PAVEMENT DELINEATION NOTES, AND CROSSWALK & LIMIT LINE DETAILS ON SHEET PD-3

No.	DATE	BY	REVISIONS	No.	DATE	BY	
							CITY APPROVALS
							SUSANA RAMIREZ, PROJECT ENGINEER
							MARCO MARTINEZ, PROJECT ENGINEER
							JULIE DATES, PROJECT MANAGER
							JORGE DURAN, INTERIM CITY ENGINEER

	CITY OF GILROY		DRAWN BY: MM DESIGNED BY: MM REVIEWED BY: JD	DATE 2/23/2024	Scale	FY24 CITYWIDE PAVEMENT REHABILITATION PROJECT  MANTELLI DR FROM WEST END TO LARKSPUR LN	Sheet No.
	DEPARTMENT OF PUBLIC WORKS 7351 ROSANNA STREET GILROY, CALIFORNIA 95020 MAIN (408) 846-0223				NTS		PD-5
					PROJECT No. 24-PW-288		SHEET 17 OF 26





SEE PAVEMENT DELINEATION LEGEND, PAVEMENT DELINEATION NOTES, AND CROSSWALK & LIMIT LINE DETAILS ON SHEET PD-3

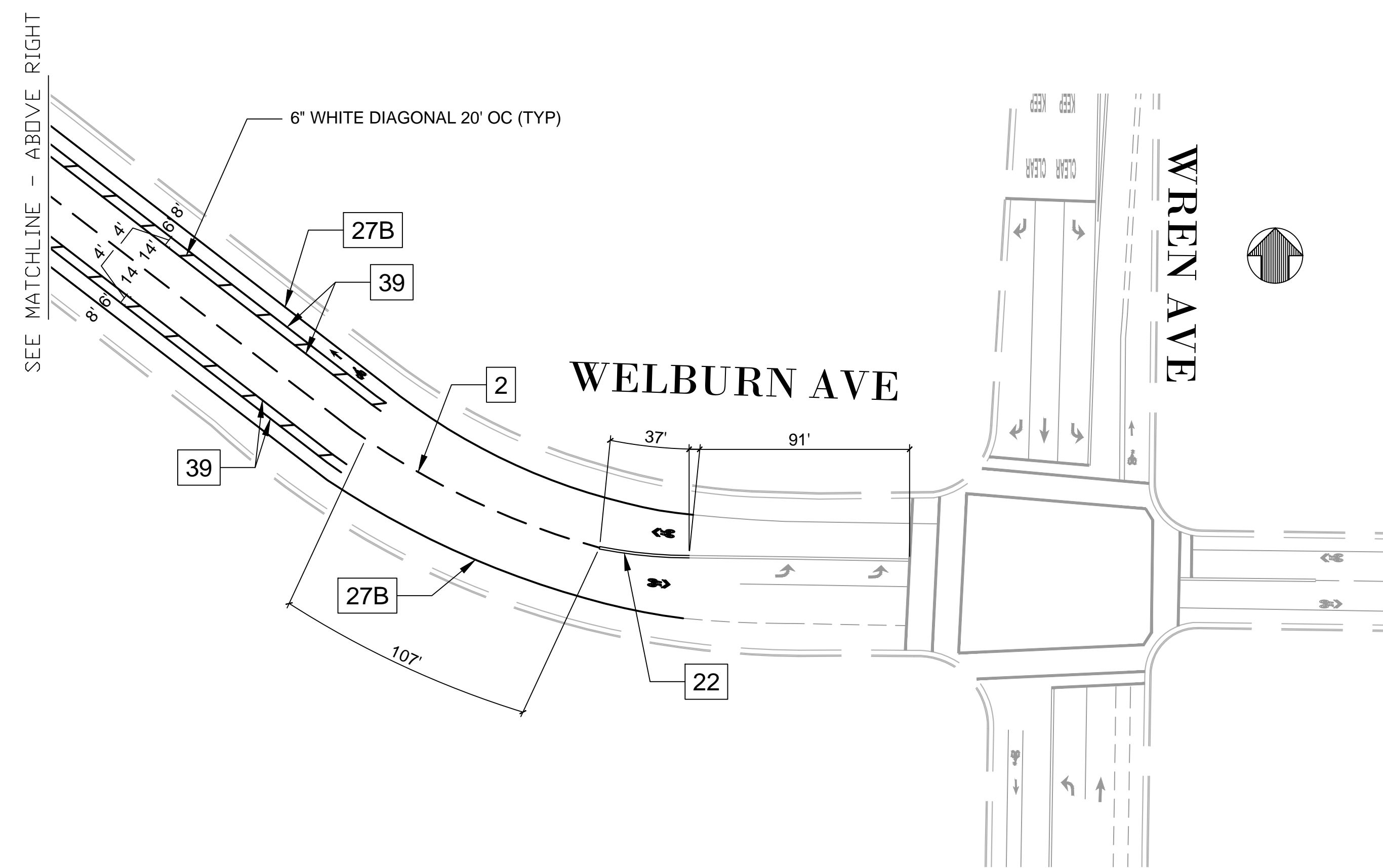
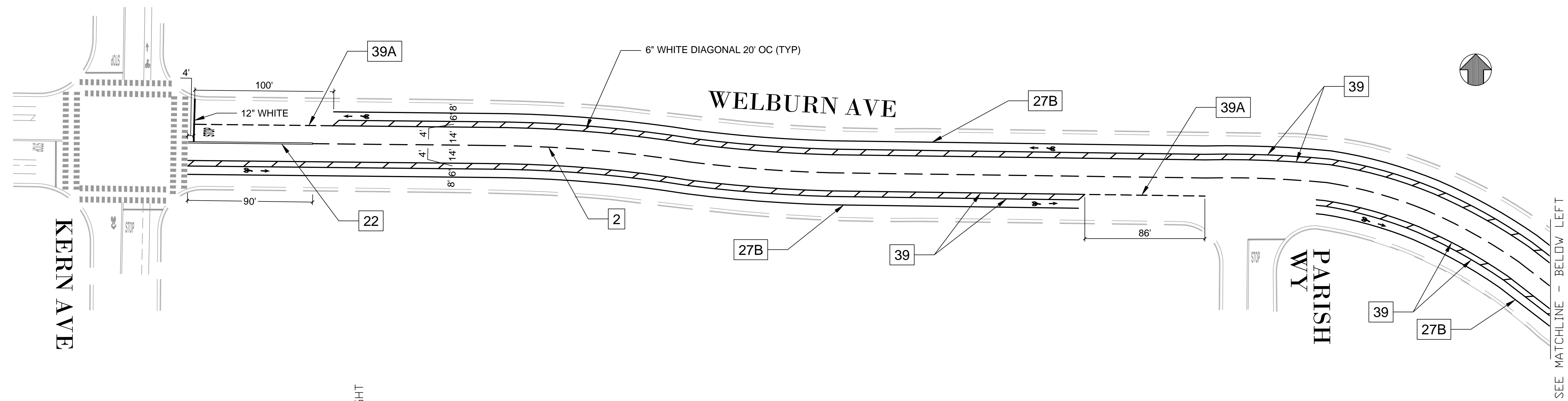
No.	DATE	BY	REVISIONS	No.	DATE	BY	CITY APPROVALS
							SUSANA RAMIREZ, PROJECT ENGINEER
							MARCO MARTINEZ, PROJECT ENGINEER
							JULIE DATES, PROJECT MANAGER
							JORGE DURAN, INTERIM CITY ENGINEER



CITY OF GILROY  
 DEPARTMENT OF PUBLIC WORKS  
 7351 ROSANNA STREET  
 GILROY, CALIFORNIA 95020  
 MAIN (408) 846-0223


DRAWN BY:	MM	DATE	2/23/2024	Scale	NTS	FY24 CITYWIDE PAVEMENT REHABILITATION PROJECT	Sheet No.	PD-7
DESIGNED BY:	MM			PROJECT No.	24-PW-288	SANTA THERESA DR FROM THIRD ST TO W. SIXTH ST	SHEET 19 OF 26	
REVIEWED BY:	JD							

2/22/2024 8:47:23 PM



SEE PAVEMENT DELINEATION LEGEND, PAVEMENT DELINEATION NOTES, AND CROSSWALK & LIMIT LINE DETAILS ON SHEET PD-3

No.	DATE	BY	REVISIONS	No.	DATE	BY	
							CITY APPROVALS
							SUSANA RAMIREZ, PROJECT ENGINEER
							MARCO MARTINEZ, PROJECT ENGINEER
							JULIE DATES, PROJECT MANAGER
							JORGE DURAN, INTERIM CITY ENGINEER


**CITY OF GILROY**  
 DEPARTMENT OF PUBLIC WORKS  
 7351 ROSANNA STREET  
 GILROY, CALIFORNIA 95020  
 MAIN (408) 846-0223

DRAWN BY:	MM
DESIGNED BY:	MM
REVIEWED BY:	JD

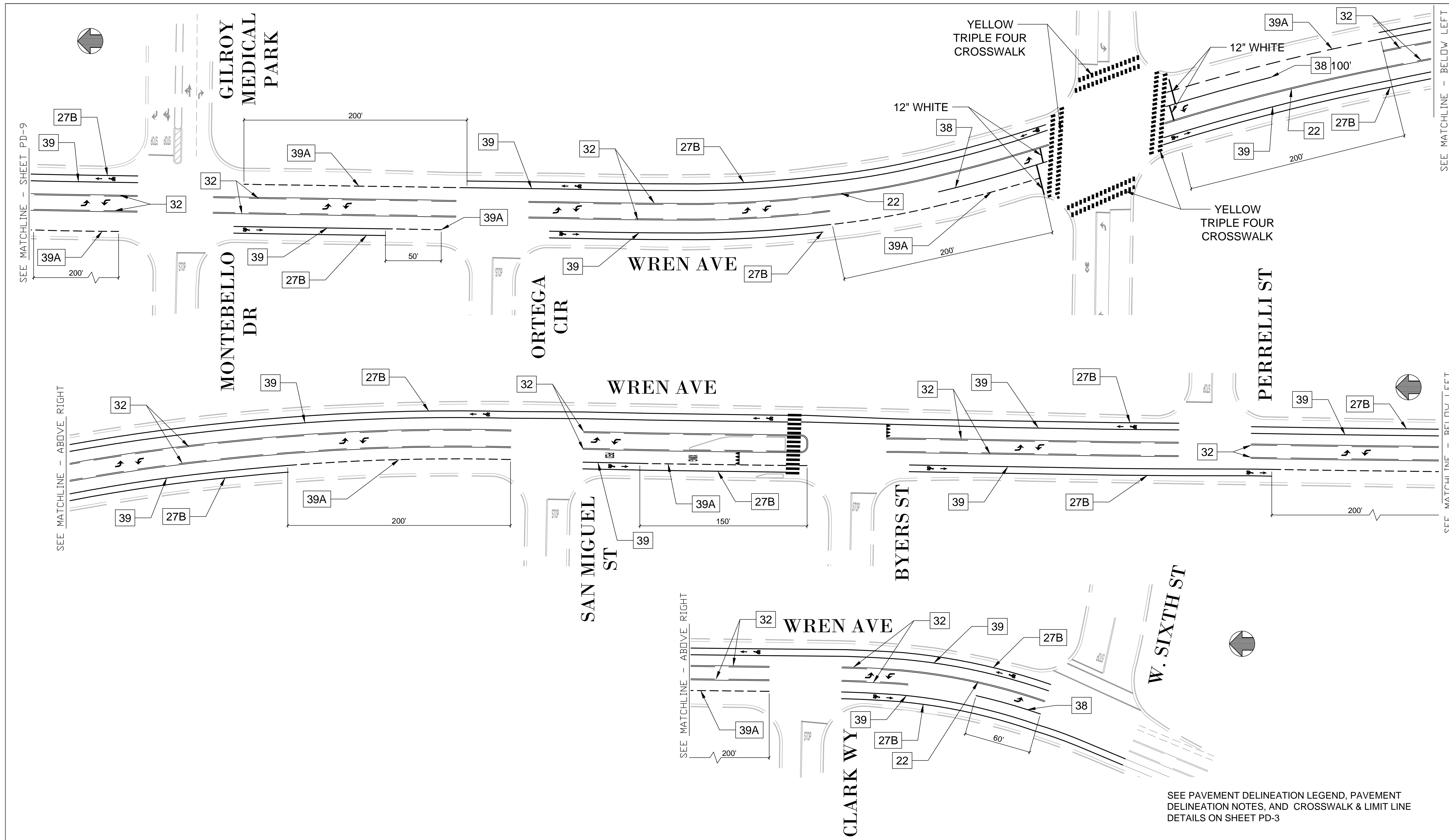
DATE	2/23/2024
------	-----------

Scale	NTS
PROJECT No.	24-PW-288


FY24 CITYWIDE PAVEMENT REHABILITATION PROJECT
WELBURN AVE FROM KERN AVE TO WREN AVE

Sheet No.	PD-8
SHEET 20 OF 26	





No.	DATE	BY	REVISIONS	No.	DATE	BY	
							CITY APPROVALS
							SUSANA RAMIREZ, PROJECT ENGINEER
							MARCO MARTINEZ, PROJECT ENGINEER
							JULIE DATES, PROJECT MANAGER
							JORGE DURAN, INTERIM CITY ENGINEER



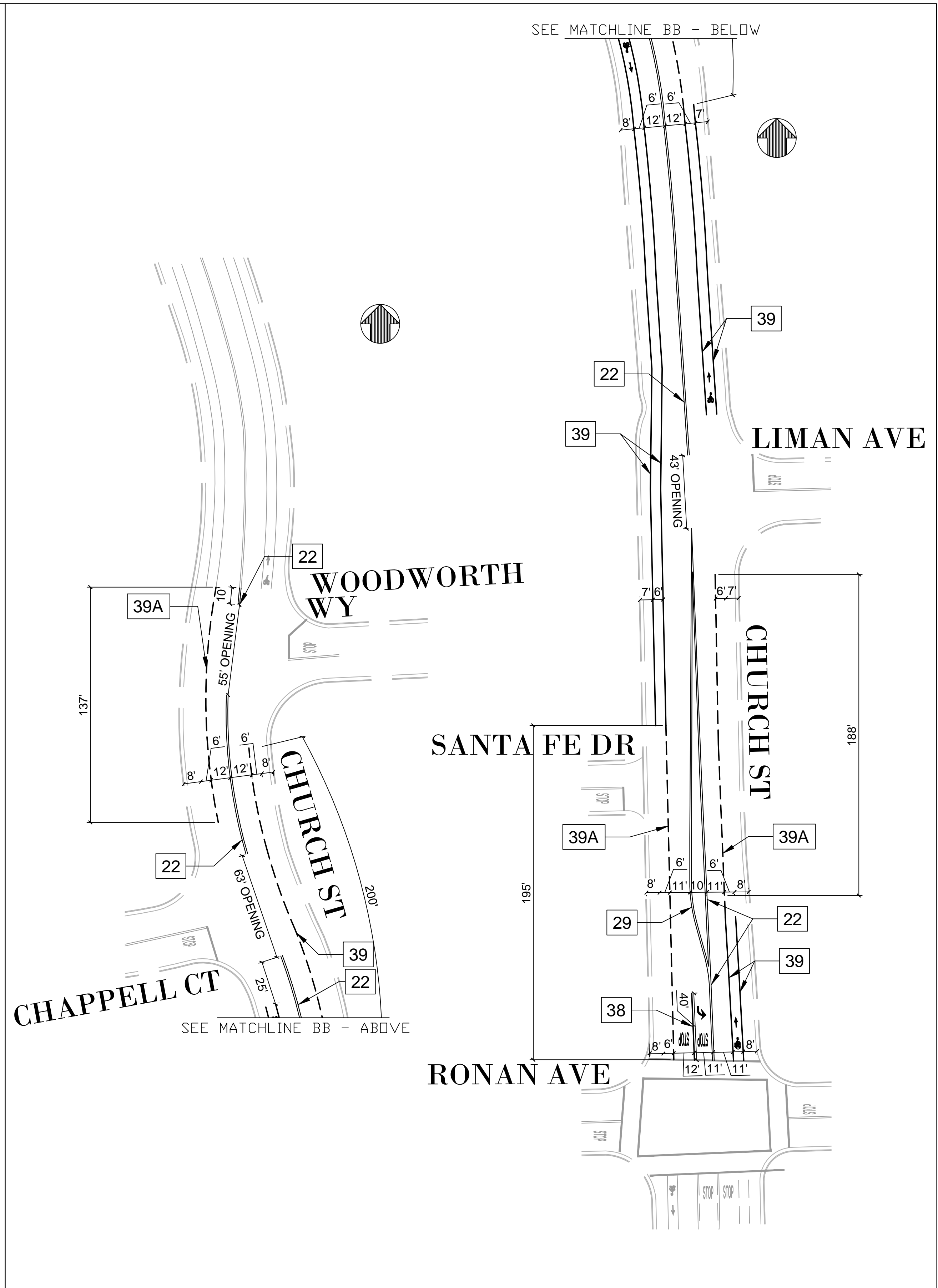
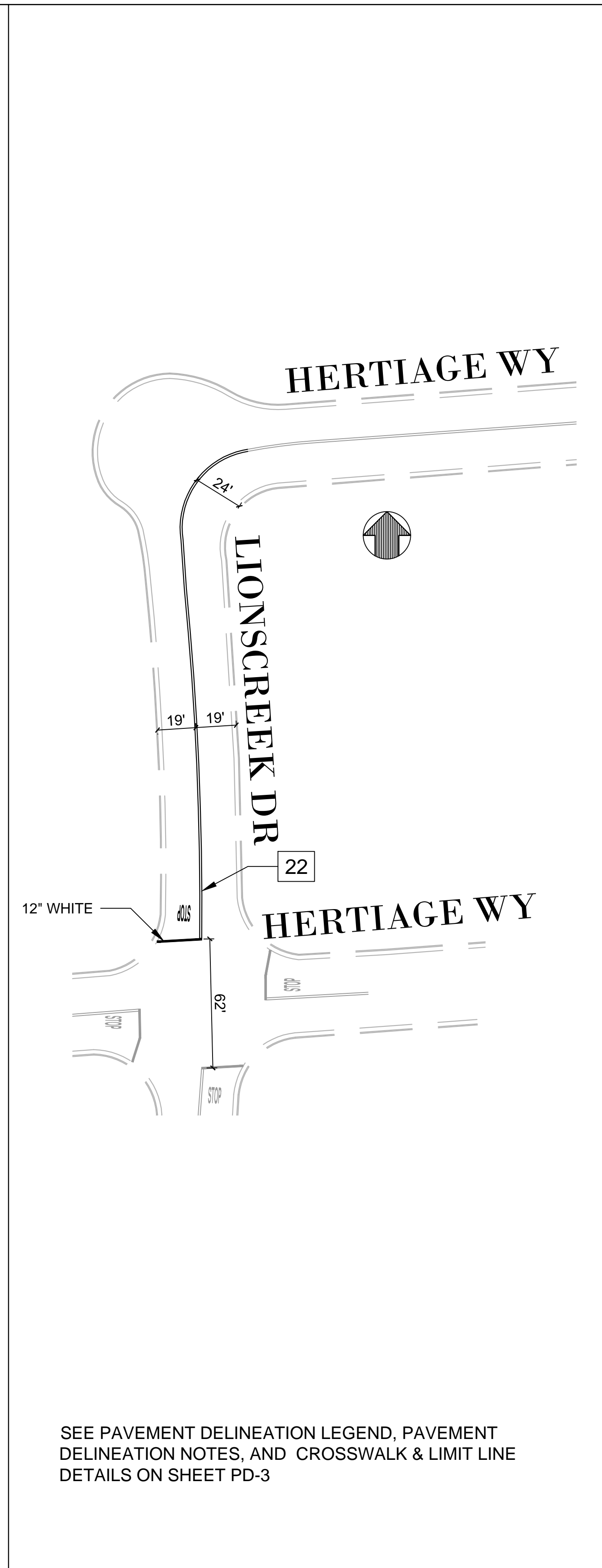
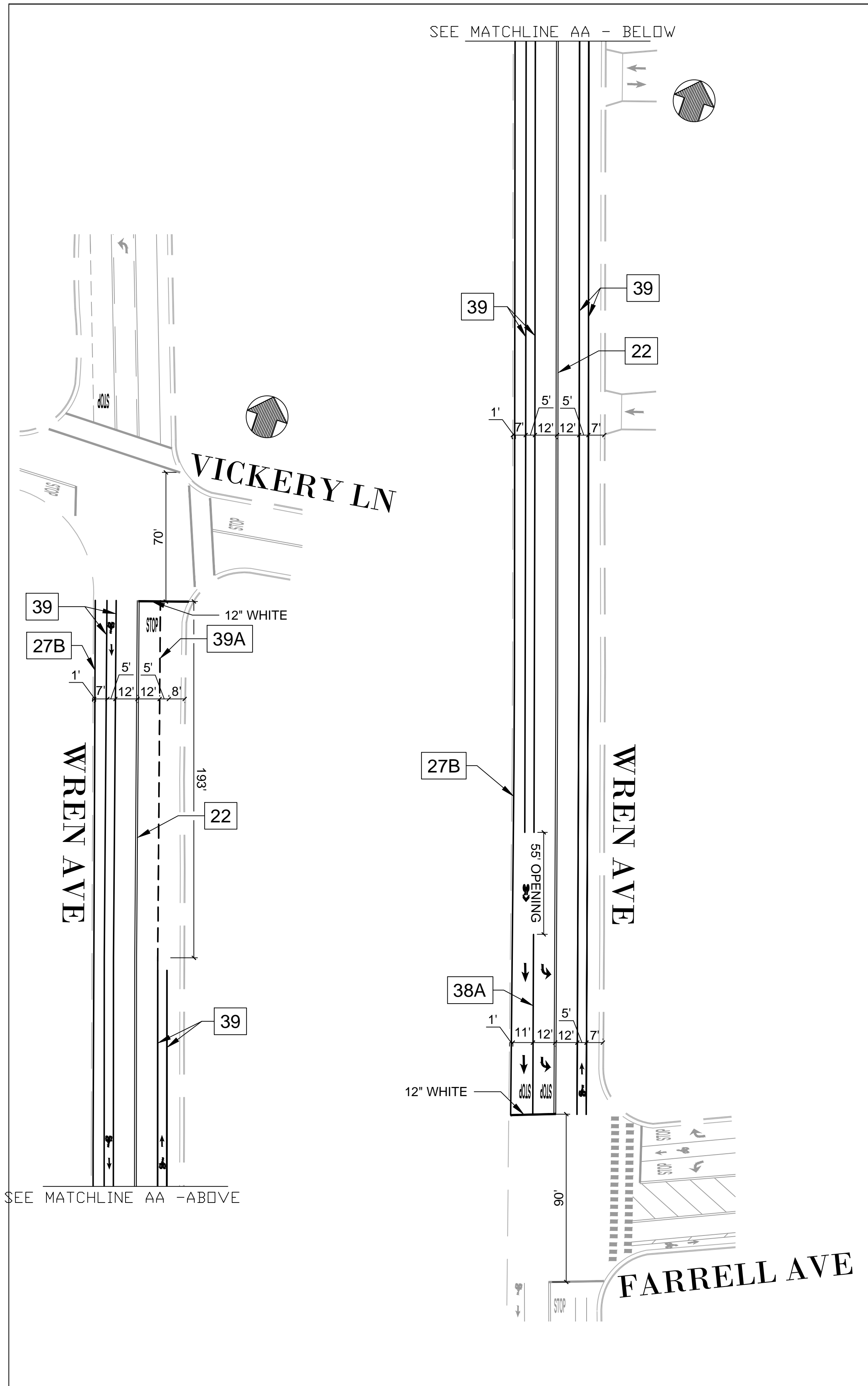
**CITY OF GILROY**  
 DEPARTMENT OF PUBLIC WORKS  
 7351 ROSANNA STREET  
 GILROY, CALIFORNIA 95020  
 MAIN (408) 846-0223

DRAWN BY:	MM	DATE	
DESIGNED BY:	MM	2/23/2024	
REVIEWED BY:	JD		


Scale	NTS	Sheet No.	PD-10
PROJECT No.	24-PW-288		
		WREN AVE FROM 400' S/D TENNYSON DR TO W. SIXTH ST	SHEET 22 OF 26

SEE PAVEMENT DELINEATION LEGEND, PAVEMENT DELINEATION NOTES, AND CROSSWALK & LIMIT LINE DETAILS ON SHEET PD-3

SEE MATCHLINE - BELOW LEFT  
 SEE MATCHLINE - ABOVE RIGHT  
 SEE MATCHLINE - BELOW LEFT  
 SEE MATCHLINE - ABOVE RIGHT  
 2/22/2024 7:19:54 PM

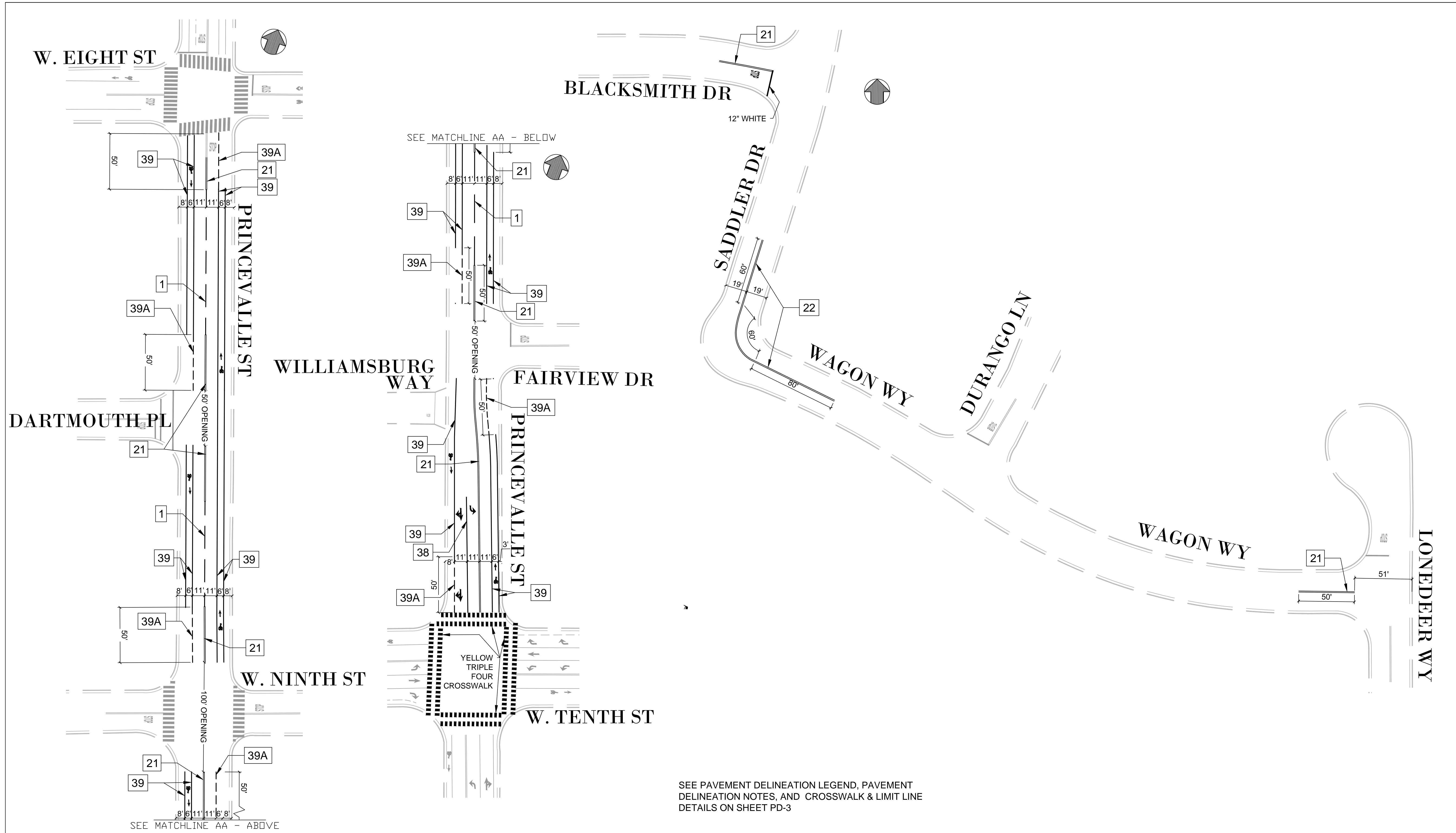


No.	DATE	BY	REVISIONS	No.	DATE	BY	CITY APPROVALS
							SUSANA RAMIREZ, PROJECT ENGINEER
							MARCO MARTINEZ, PROJECT ENGINEER
							JULIE DATES, PROJECT MANAGER
							JORGE DURAN, INTERIM CITY ENGINEER



**CITY OF GILROY**  
 DEPARTMENT OF PUBLIC WORKS  
 7351 ROSANNA STREET  
 GILROY, CALIFORNIA 95020  
 MAIN (408) 846-0223

DRAWN BY:	MM	DATE	2/23/2024	Scale	NTS	FY24 CITYWIDE PAVEMENT REHABILITATION PROJECT	Sheet No.	PD-11
DESIGNED BY:	MM	PROJECT No.	24-PW-288	WREN AVE FROM VICKERY LN TO FARRELL AVE, LIONS CREEK DR AT HERITAGE WY, CHURCH ST FROM WOODWORTH WY TO RONAN AVE	SHEET 23 OF 26			
REVIEWED BY:	JD							

2/23/2024 10:07:26 AM

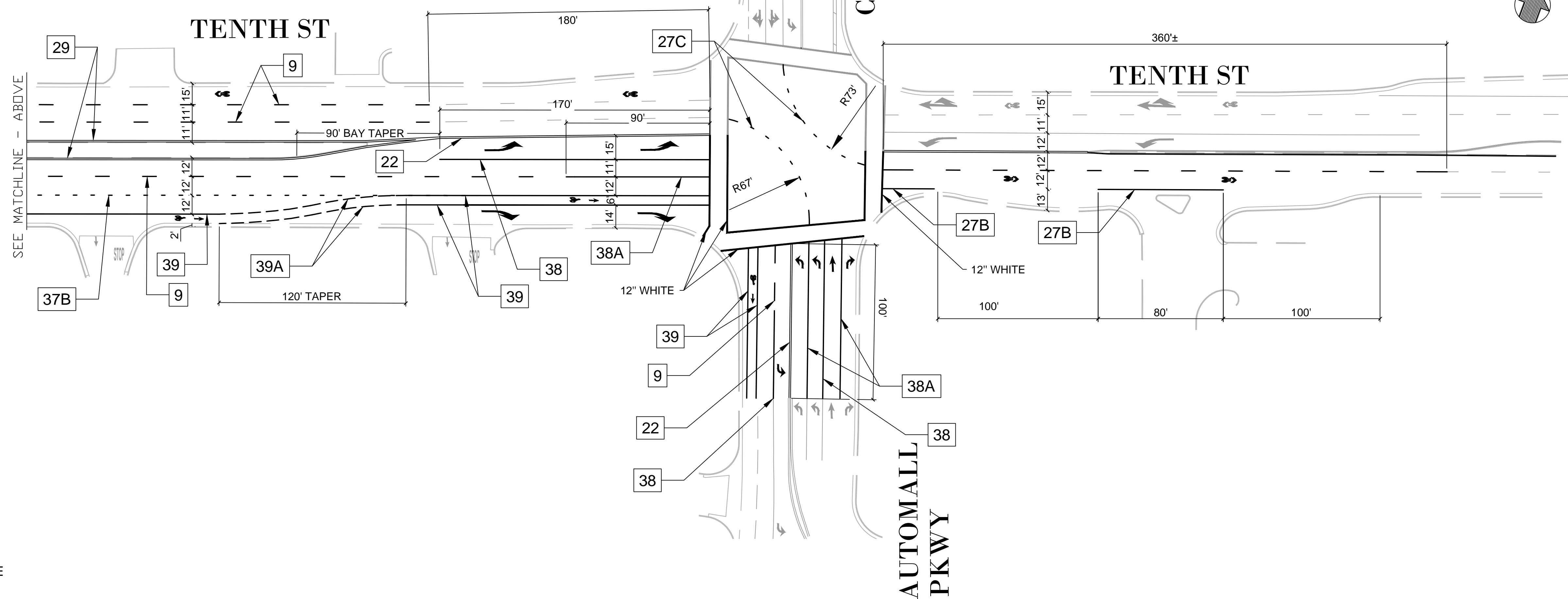
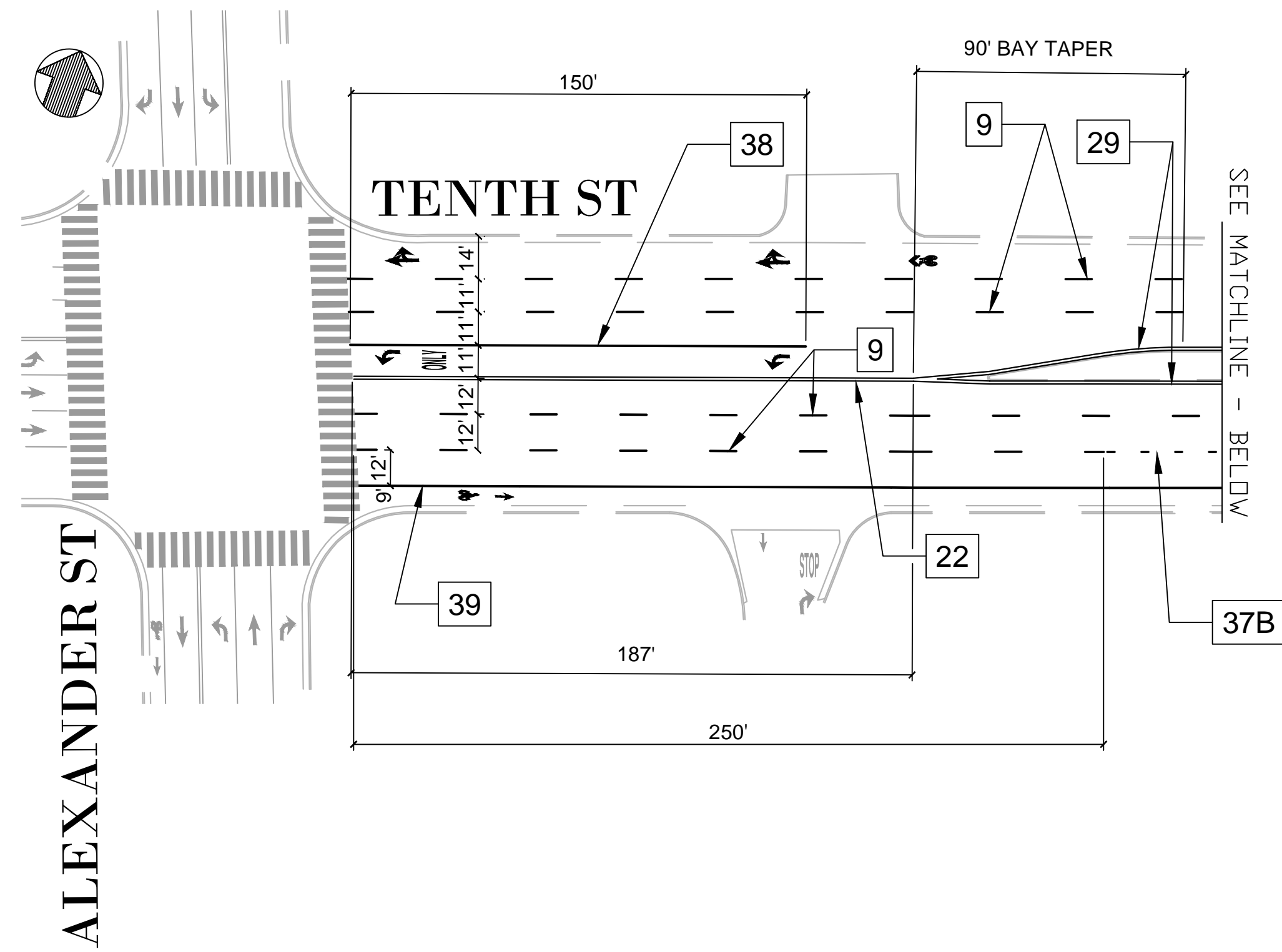


No.	DATE	BY	REVISIONS	No.	DATE	BY	
							CITY APPROVALS
							SUSANA RAMIREZ, PROJECT ENGINEER
							MARCO MARTINEZ, PROJECT ENGINEER
							JULIE DATES, PROJECT MANAGER
							JORGE DURAN, INTERIM CITY ENGINEER


**CITY OF GILROY**  
 DEPARTMENT OF PUBLIC WORKS  
 7351 ROSANNA STREET  
 GILROY, CALIFORNIA 95020  
 MAIN (408) 846-0223

DRAWN BY:	MM	DATE	Scale	FY24 CITYWIDE PAVEMENT REHABILITATION PROJECT	Sheet No.		
DESIGNED BY:	MM					NTS	PD-12
REVIEWED BY:	JD					PROJECT No. 24-PW-288	SHEET 24 OF 26
		2/23/2024		PRINCEVALLE ST FROM EIGHTH ST TO TENTH ST SADDLER DR/WAGON WAY			

2/22/2024 9:01:18 PM



SEE PAVEMENT DELINEATION LEGEND, PAVEMENT DELINEATION NOTES, AND CROSSWALK & LIMIT LINE DETAILS ON SHEET PD-3

No.	DATE	BY	REVISIONS	No.	DATE	BY	CITY APPROVALS
							SUSANA RAMIREZ, PROJECT ENGINEER
							MARCO MARTINEZ, PROJECT ENGINEER
							JULIE DATES, PROJECT MANAGER
							JORGE DURAN, INTERIM CITY ENGINEER



CITY OF GILROY  
 DEPARTMENT OF PUBLIC WORKS  
 7351 ROSANNA STREET  
 GILROY, CALIFORNIA 95020  
 MAIN (408) 846-0223

DRAWN BY:	MM
DESIGNED BY:	MM
REVIEWED BY:	JD

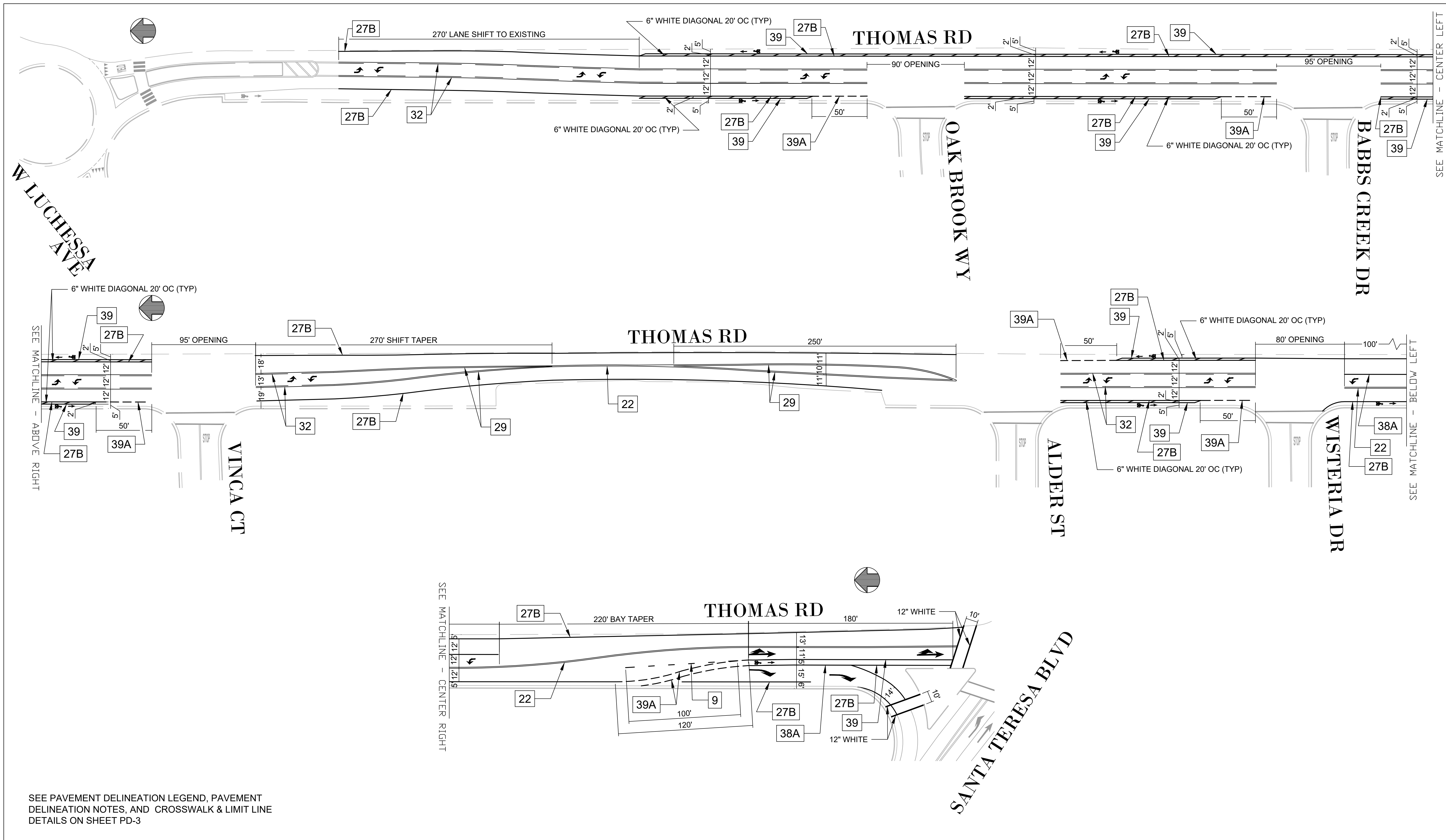
DATE  
 2/23/2024

Scale  
 NTS  
 PROJECT No.  
 24-PW-288

FY24 CITYWIDE PAVEMENT REHABILITATION PROJECT  
 TENTH ST FROM ALEXANDER ST TO AUTOMALL PKWY  
 AUTOMALL PKWY FROM TENTH ST TO 100' S/O TENTH ST

Sheet No.  
 PD-13  
 SHEET 25 OF 26

2/22/2024 9:15:09 PM



SEE PAVEMENT DELINEATION LEGEND, PAVEMENT DELINEATION NOTES, AND CROSSWALK & LIMIT LINE DETAILS ON SHEET PD-3

No.	DATE	BY	REVISIONS	No.	DATE	BY	CITY APPROVALS	DRAWN BY:	MM	DATE	Scale	FY24 CITYWIDE PAVEMENT REHABILITATION PROJECT	Sheet No.
							SUSANA RAMIREZ, PROJECT ENGINEER MARCO MARTINEZ, PROJECT ENGINEER JULIE DATES, PROJECT MANAGER JORGE DURAN, INTERIM CITY ENGINEER			2/23/2024	NTS	THOMAS RD FROM LUCHESSA AVE TO SANTA TERESA BLVD	PD-14
								REVIEWED BY:	JD		PROJECT No. 24-PW-288		SHEET 26 OF 26



CITY OF GILROY  
DEPARTMENT OF PUBLIC WORKS  
7351 ROSANNA STREET  
GILROY, CALIFORNIA 95020  
MAIN (408) 846-0223